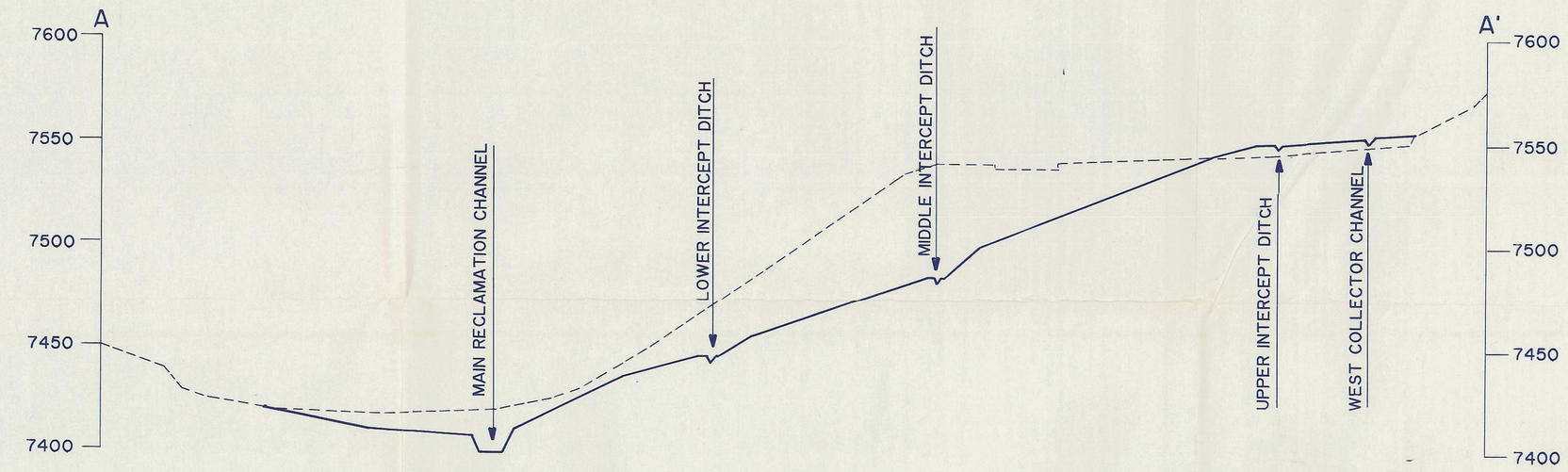

SECTION A-A'
SCALE: 1" = 50'

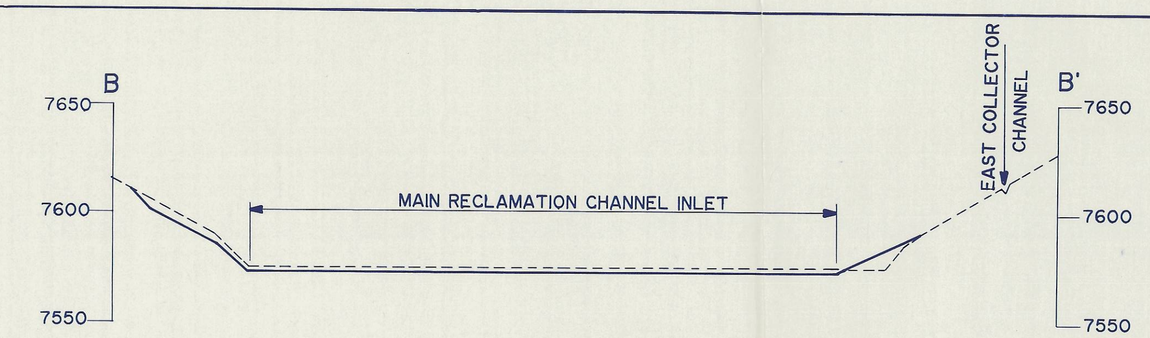

SECTION B-B'
SCALE: 1" = 50'

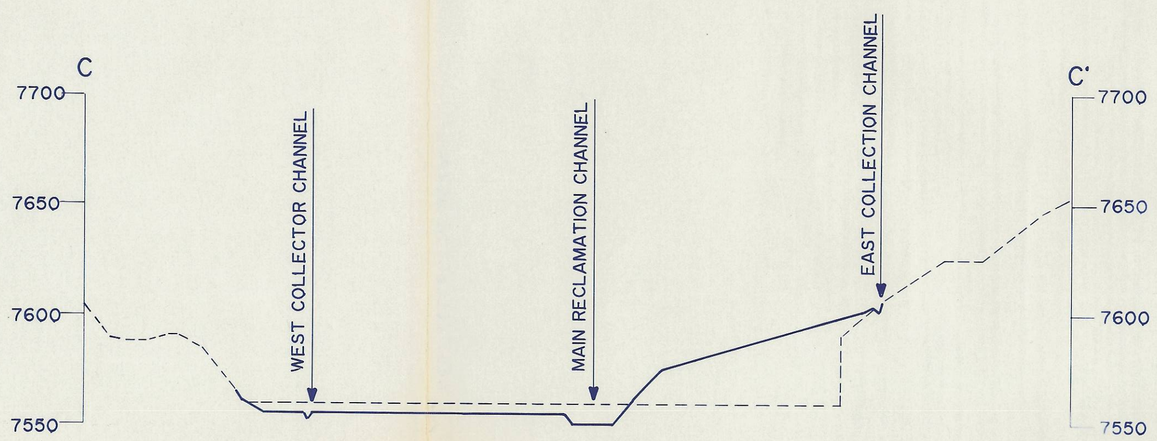

SECTION C-C'
SCALE: 1" = 50'

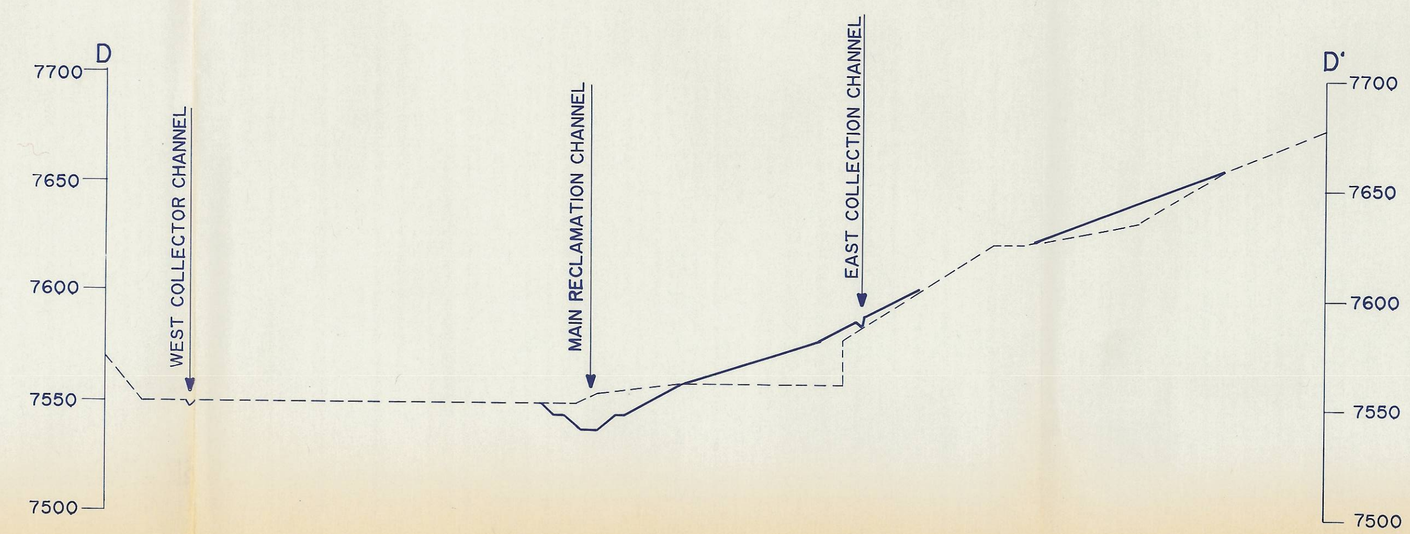

SECTION D-D'
SCALE: 1" = 50'

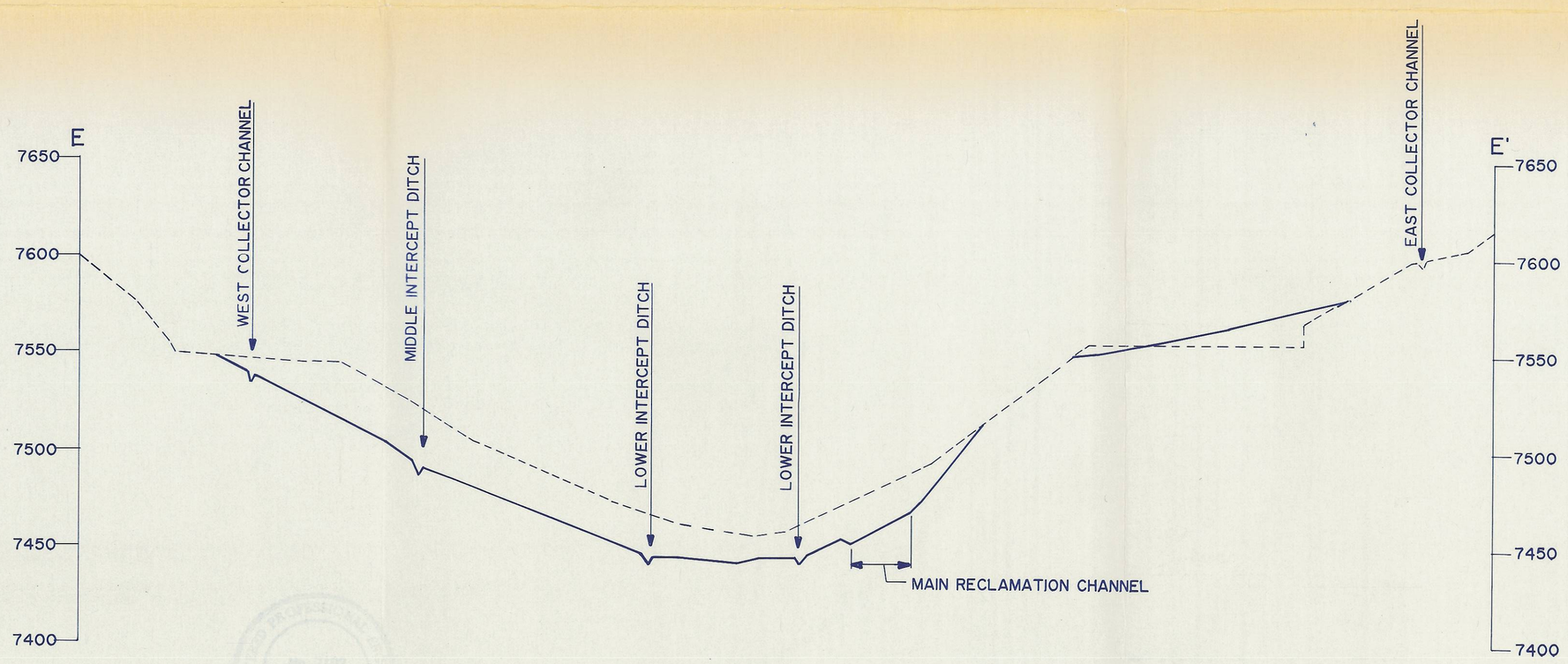

SECTION E-E'
SCALE: 1" = 50'

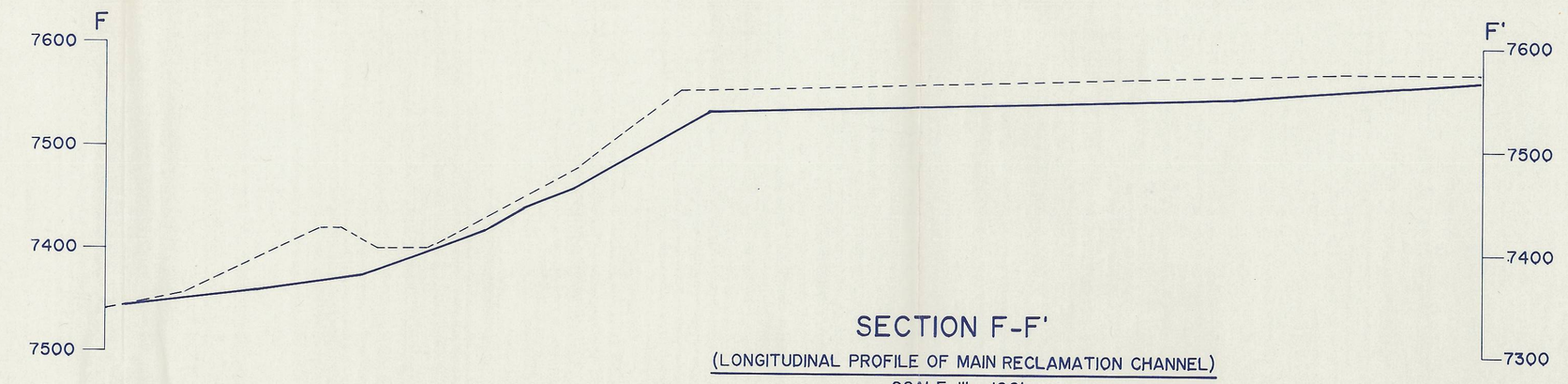

SECTION F-F'
(LONGITUDINAL PROFILE OF MAIN RECLAMATION CHANNEL)
SCALE: 1" = 100'

RECEIVED
DEC 31 1991
DIVISION OF
OIL GAS & MINING

Richard B. White
12/24/91

EXPLANATION

- - - - - - EXISTING TOPOGRAPHY

——— FUTURE TOPOGRAPHY

REVISIONS OR UP-DATES				DATE
NO.	DATE	BY	DESIGNED BY: RBW	12-23-91
			DRAWN BY: SWF	12-24-91
			CHECKED BY: RBW	12-24-91
			SCALE: AS SHOWN	

Coastal States Energy Company
A SUBSIDIARY OF THE COASTAL CORPORATION
The Energy People

POST-RECLAMATION
CROSS SECTIONS

SUFCO MINE

DRAWING OR MAP NUMBER
PLATE 5-4

FILE COPY
VOLUME 1