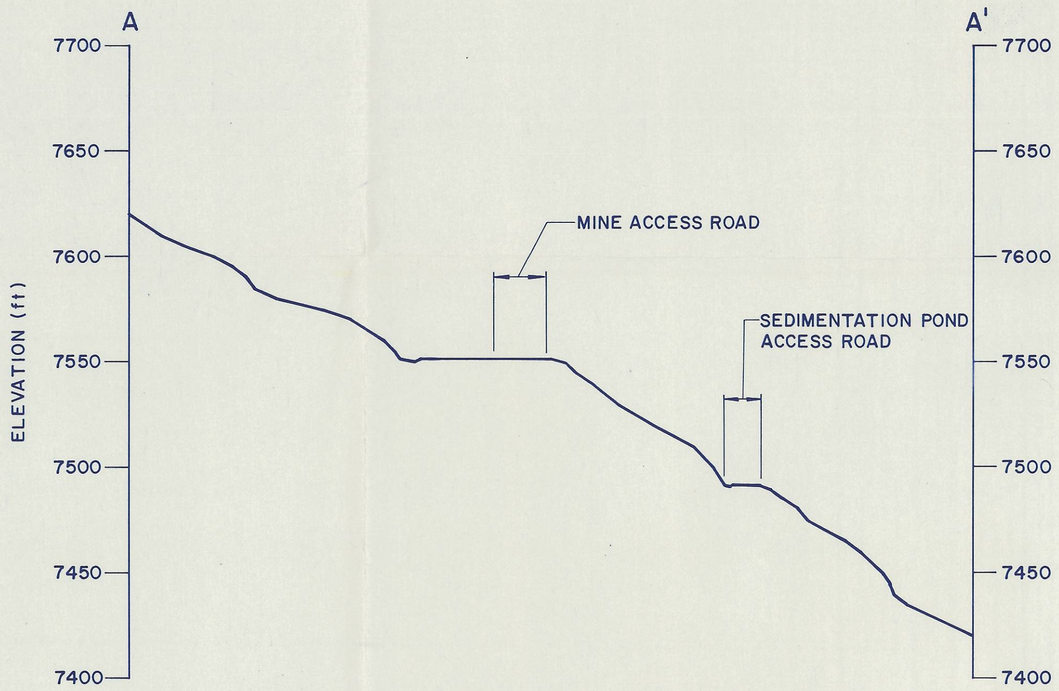

SECTION A-A'
SCALE: 1" = 50'

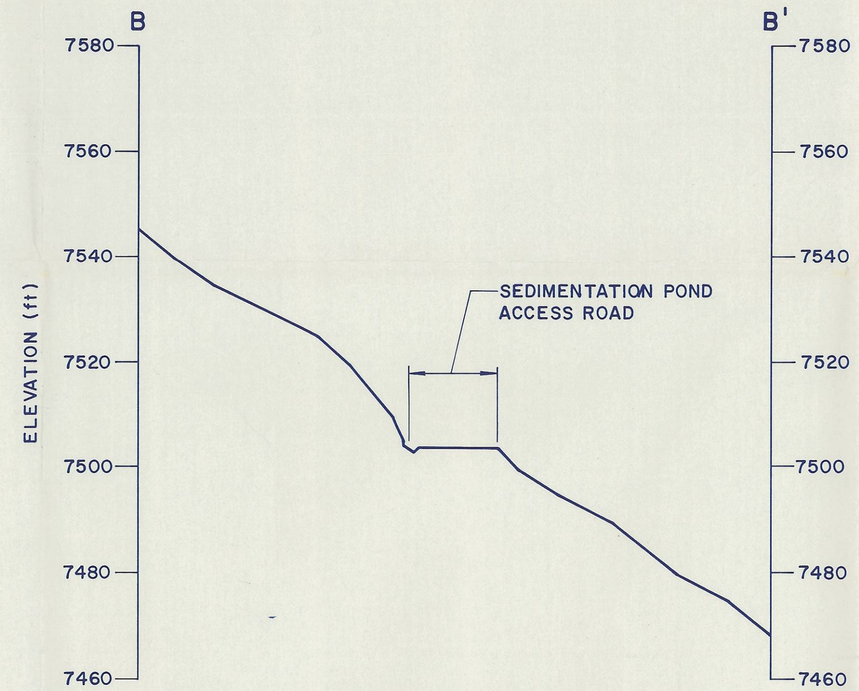

SECTION B-B'
SCALE: 1" = 20'

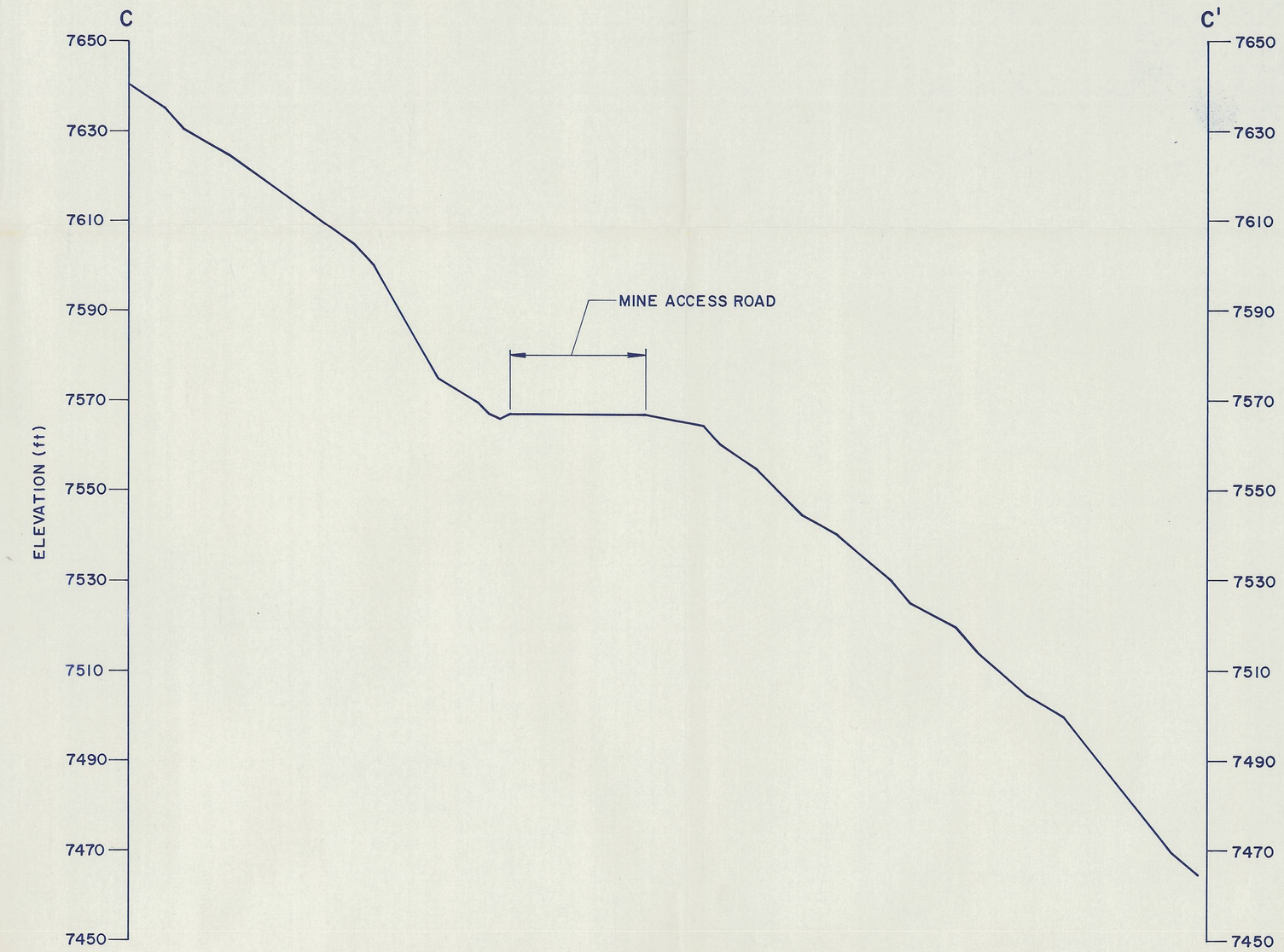

SECTION C-C'
SCALE: 1" = 20'

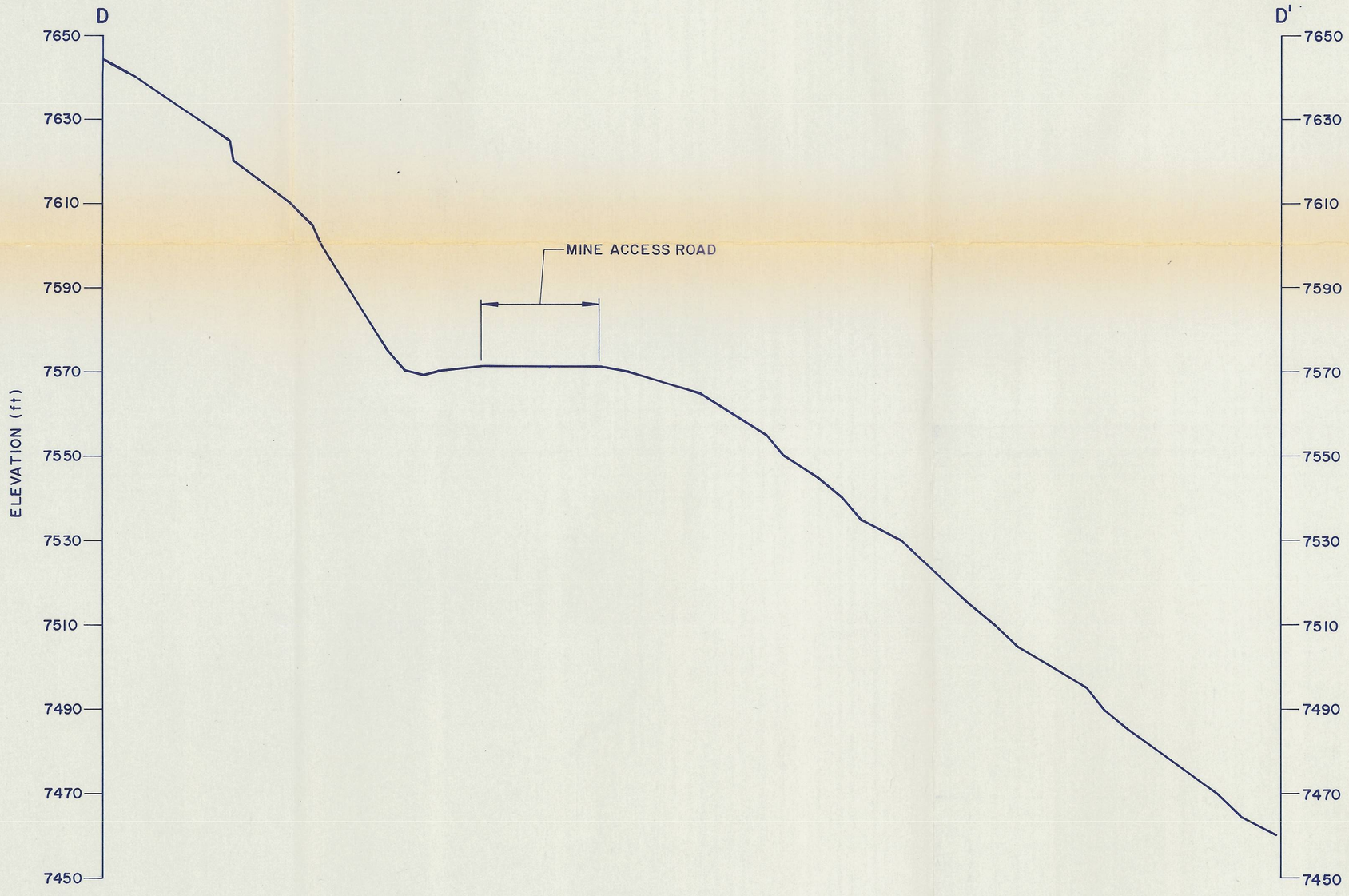

SECTION D-D'
SCALE: 1" = 20'

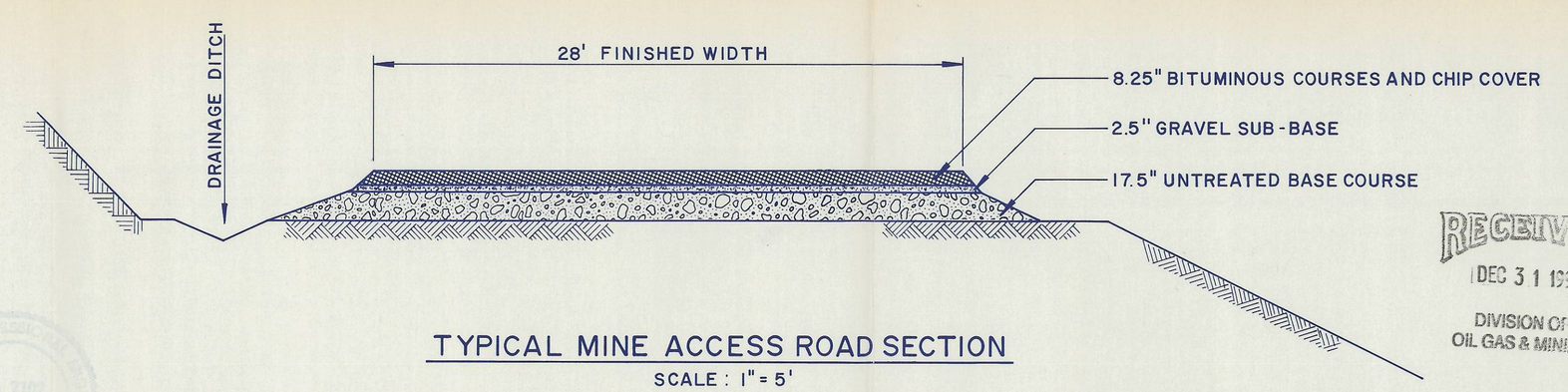

TYPICAL MINE ACCESS ROAD SECTION
SCALE: 1" = 5'

RECEIVED
DEC 31 1991
DIVISION OF
OIL GAS & MINING

Richard B. White
12/23/91

NOTE: SEE PLATE 5-2B FOR CROSS SECTION LOCATIONS

REVISIONS OR UP-DATES				DATE
NO.	DATE	BY	DESIGNED BY: R.B.W.	12/23/91
			DRAWN BY: EDDY FRANCO	12/23/91
			CHECKED BY: R.B.W.	12/23/91
			SCALE: AS NOTED	

Coastal States Energy Company
A SUBSIDIARY OF THE COASTAL CORPORATION
The Energy People

TRANSPORTATION FACILITY CROSS SECTIONS

SUFCO MINE

DRAWING OR MAP NUMBER PLATE 5-9

FILE COPY

VOLUME 1