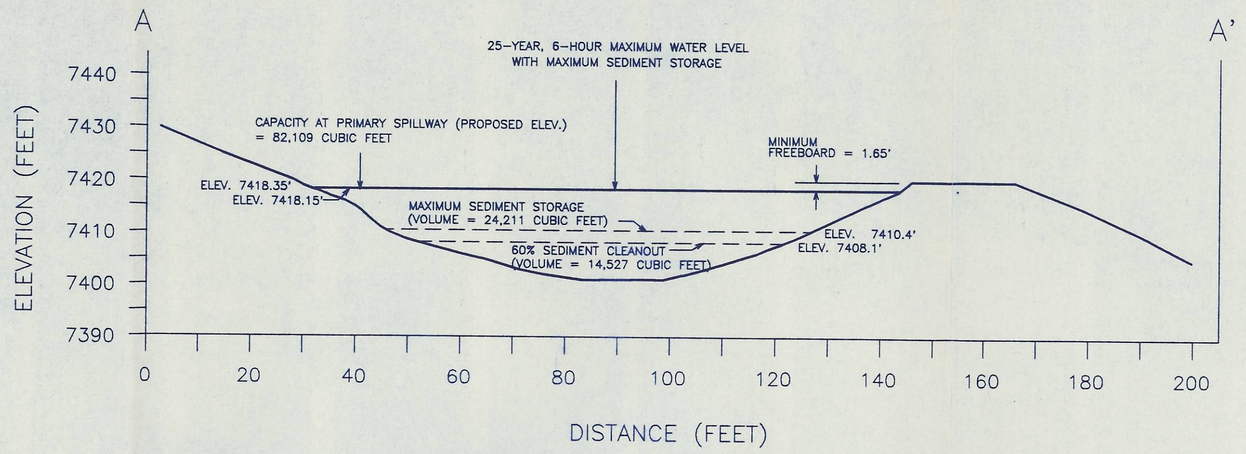

SECTION A

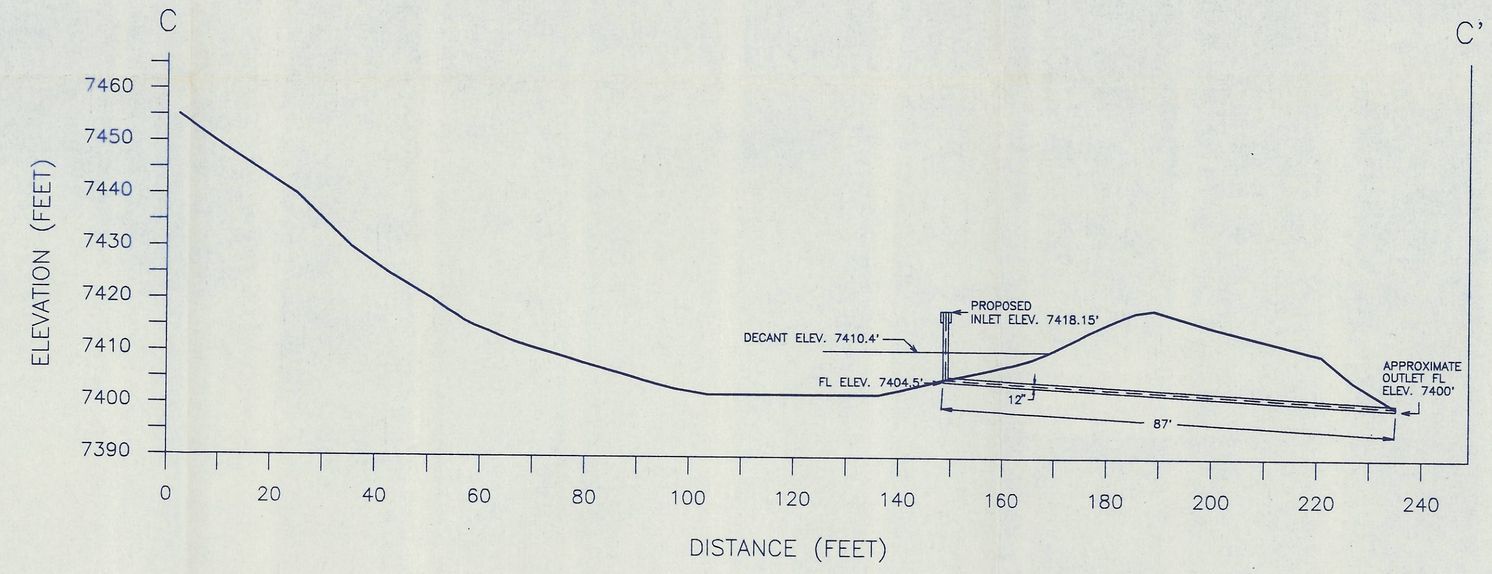

SECTION C

PRIMARY SPILLWAY

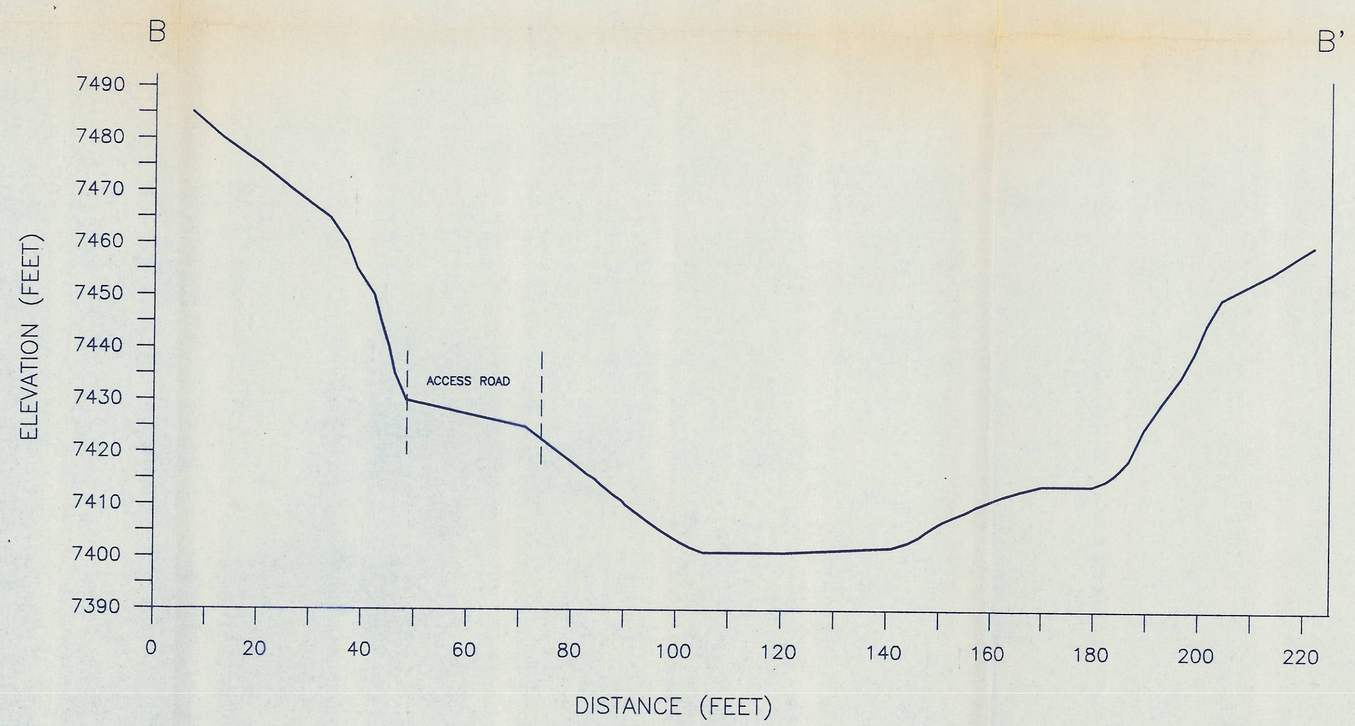

SECTION B

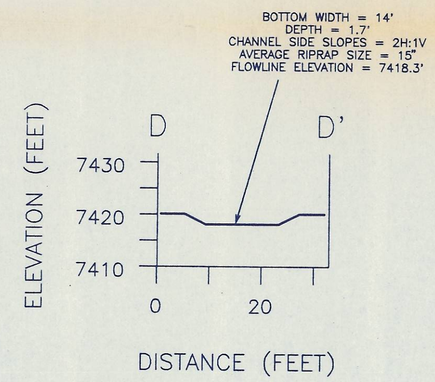

SECTION D

EMERGENCY SPILLWAY

Richard B. White
10/30/91

0 20' 40'

SCALE

RECEIVED
DEC 3 1 1991
DIVISION OF
OIL GAS & MINING

FILE COPY
VOLUME 2

REVISIONS OR UP-DATES				DATE
NO.	DATE	BY	DESIGNED BY: CAB	10/20/91
			DRAWN BY: BJH	10/20/91
			CHECKED BY: CAB	10/21/91
			SCALE: 1" = 20'	

Coastal States Energy Company
A SUBSIDIARY OF THE COASTAL CORPORATION
The Energy People

SEDIMENTATION POND
CROSS SECTIONS

SUFCO MINE

DRAWING OR MAP NUMBER
PLATE 7-5