NOTE:
1. ALL SECTIONS ARE NON-TYPICAL, AND MAY VARY FROM THAT SHOWN.
2. X ON CROSS-SECTIONS = ROAD LIMITS.

200 0 200 400
SCALE OF FEET

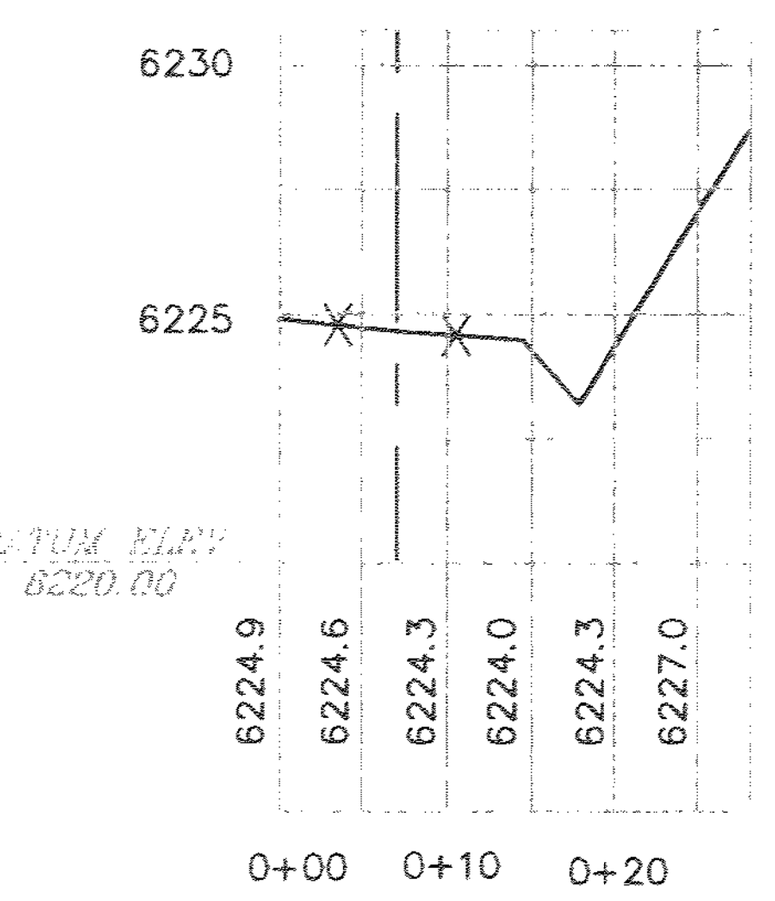

M1 SECTION (ROAD "M")

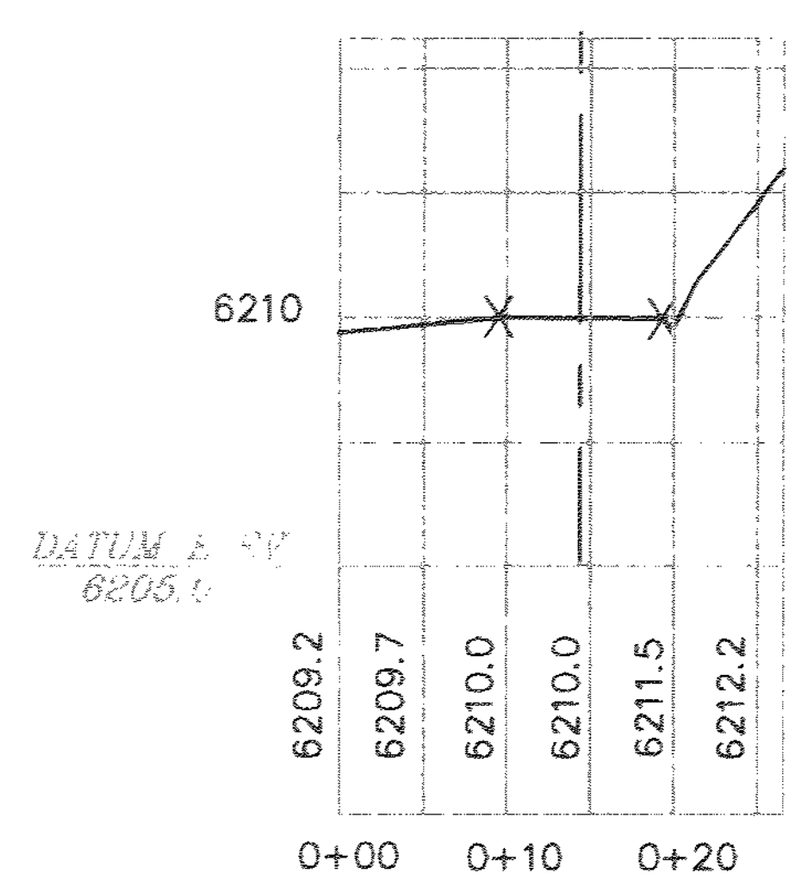

N1 SECTION (ROAD "N")

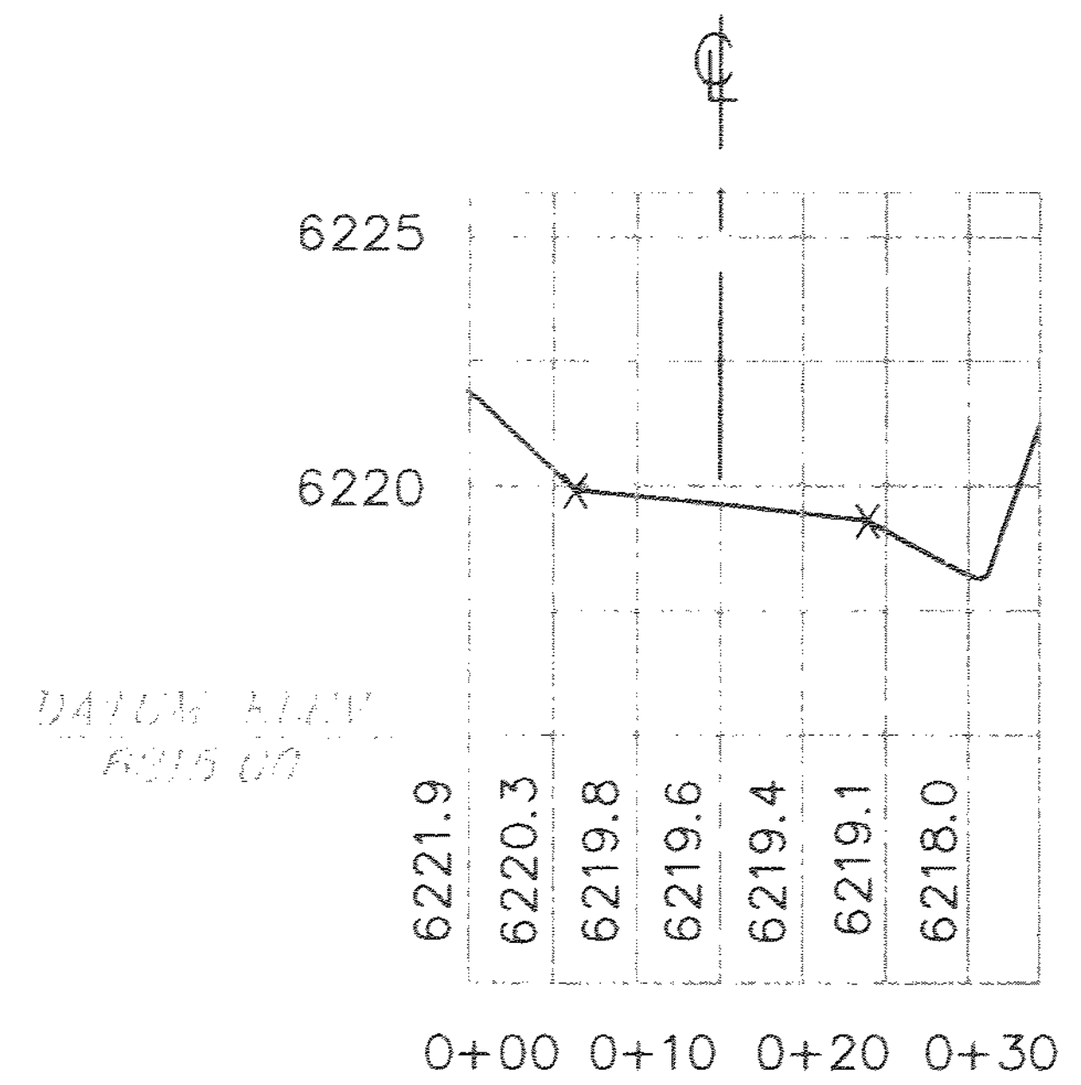

R1 SECTION (ROAD "R")

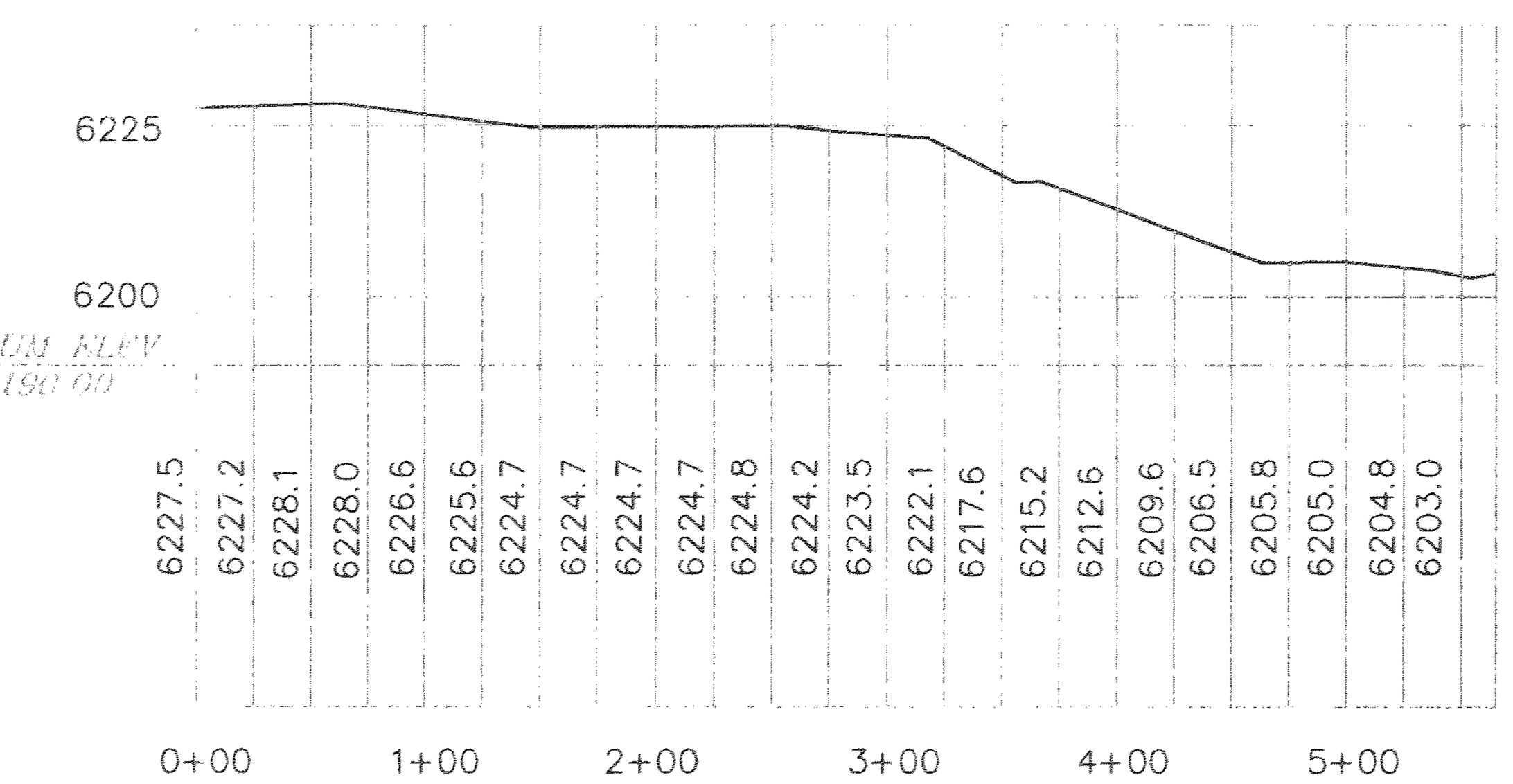

COARSE REFUSE SEEP ACCESS ROAD (ROAD M) - PROFILE

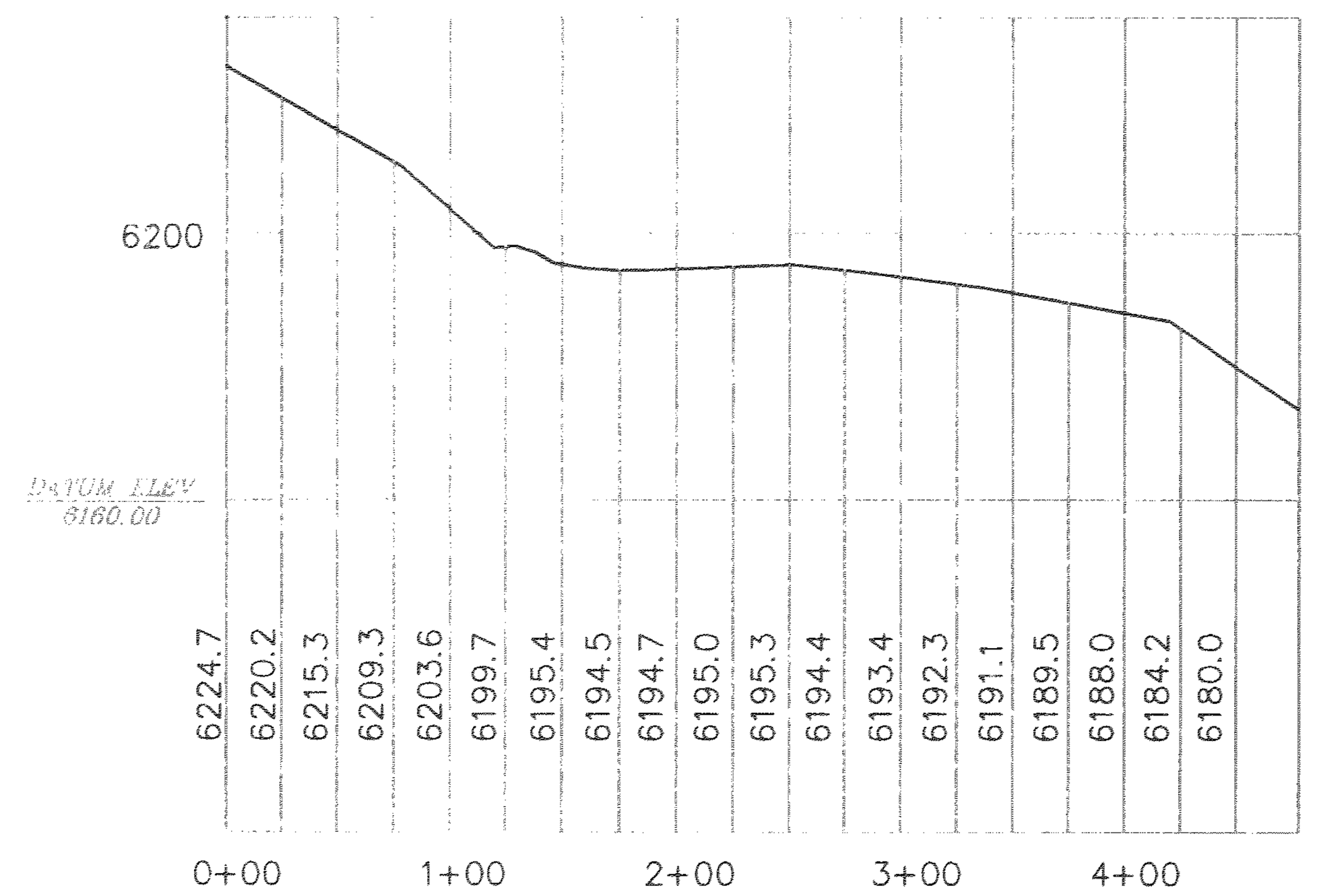

COARSE REFUSE TOE POND ACCESS ROAD (ROAD N) - PROFILE

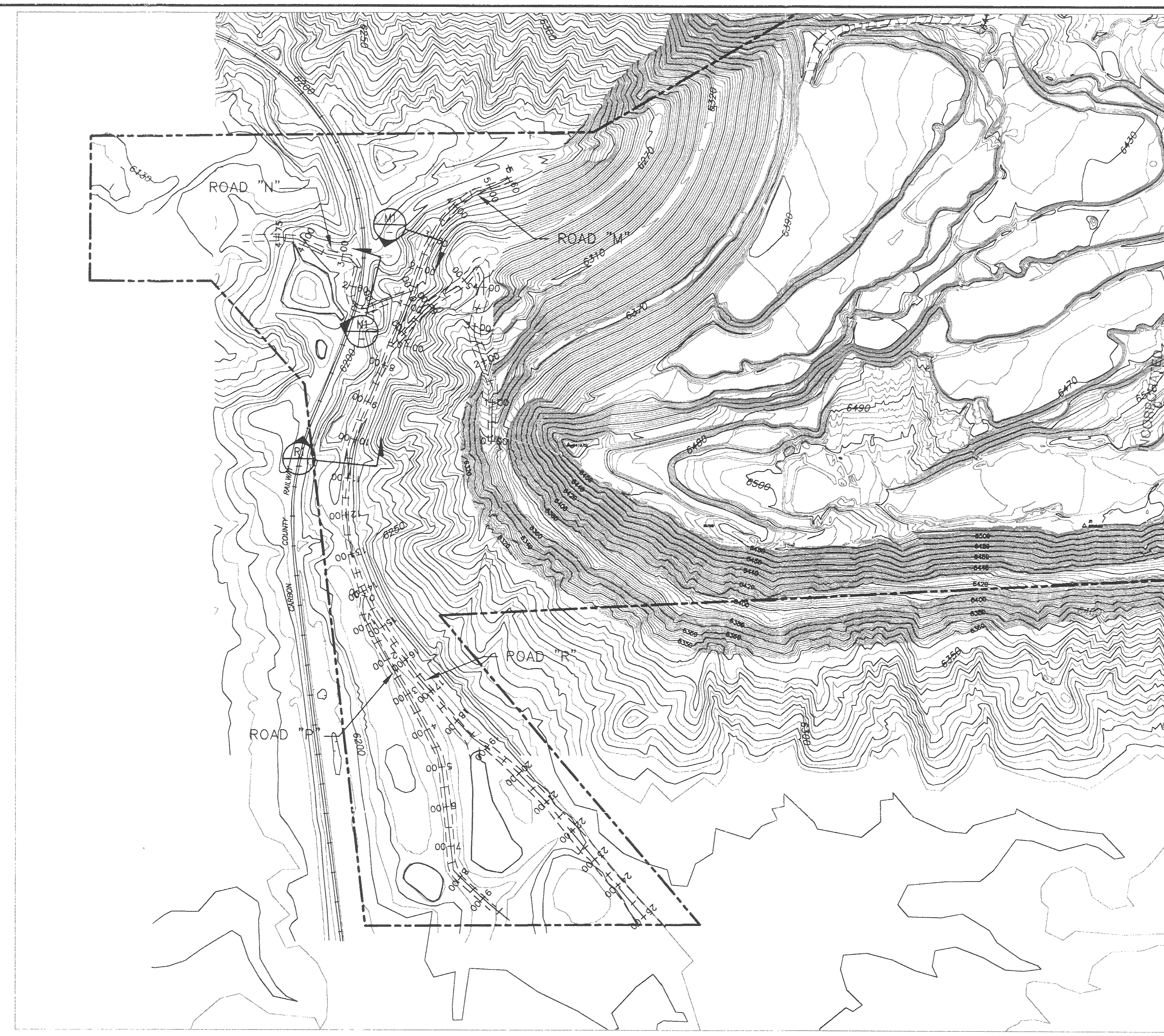

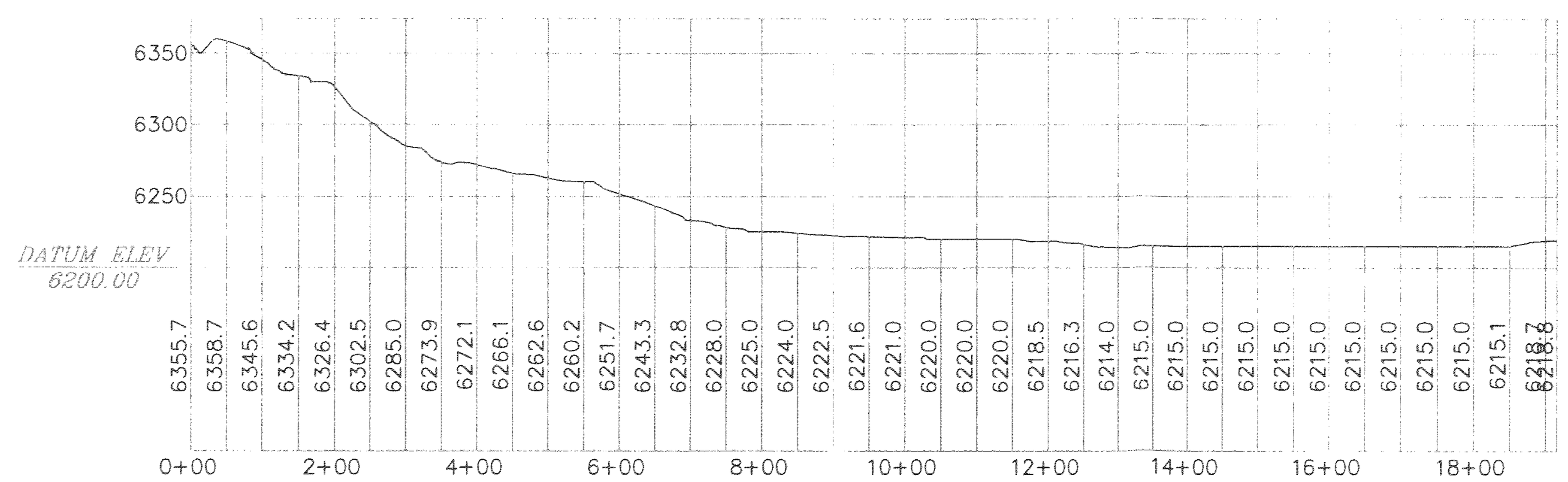

LOWER OLD COARSE REFUSE ROAD (ROAD R) - PROFILE

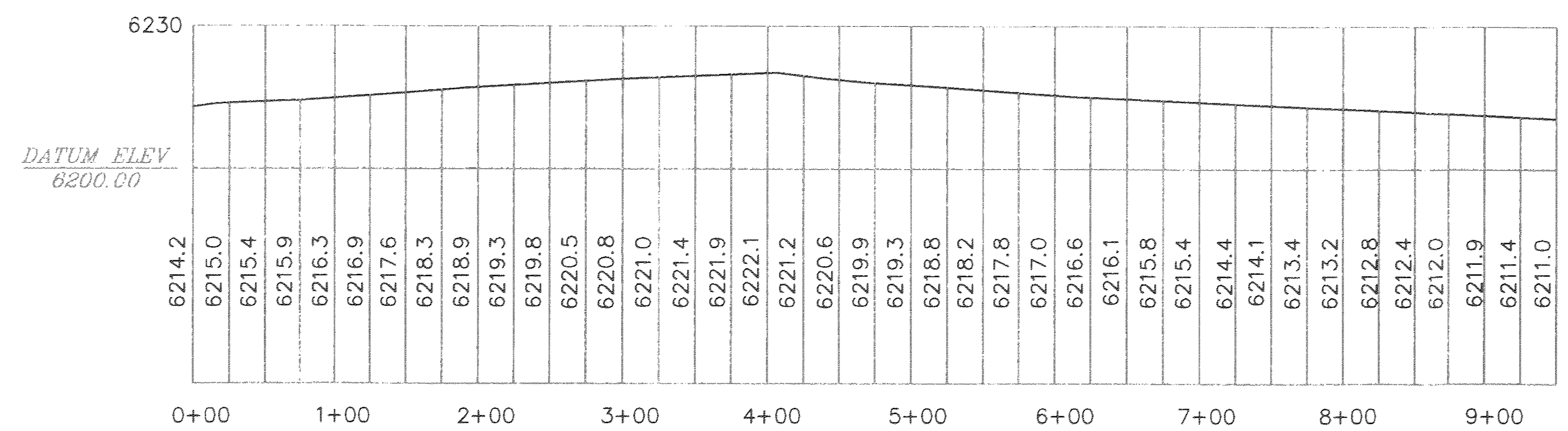

RAILCUT POND WEST ACCESS ROAD (ROAD P) - PROFILE

REV	DATE	DESCRIPTION	BY	APP'D
6				
5	11/10	BOUNDARY AND TOP UPDATES	AH	
4	9/02	2002 PERMIT RENEWAL	PAM	
3	9/97	PERMIT RENEWAL-UPDATE	CAC	
2	9/96	CHANGE IN ROAD R & SECTIONS	AJZ	
1	2/94	CHANGE IN ROAD B & SECTIONS	AH	

DESIGNED AH
DRAWN AH
CHECKED SSC

SHEET 5-2J

TWIN PEAKS
Engineering & Land Surveying
2264 NORTH 1450 EAST LEHI, UTAH 84043
(801) 450-3511, (801) 439-0700 FAX

Sunnyside Cogeneration Associates
PLAN AND PROFILES
ROADS "M", "N", "P" & "R"

9-28-98
SCALE 1" = 200'
PROJECT NO. —

INCORPORATED SEP 2 1 2011 Div. of Oil, Gas & Mining
RECEIVED OCT 1 8 2011 DIV. OF OIL, GAS & MINING
LICENSED PROFESSIONAL ENGINEER No. [illegible] S. SCOTT CARLSON STATE OF UTAH

PLOTTED DATE Wednesday, 02 February 2011 - 12:05pm