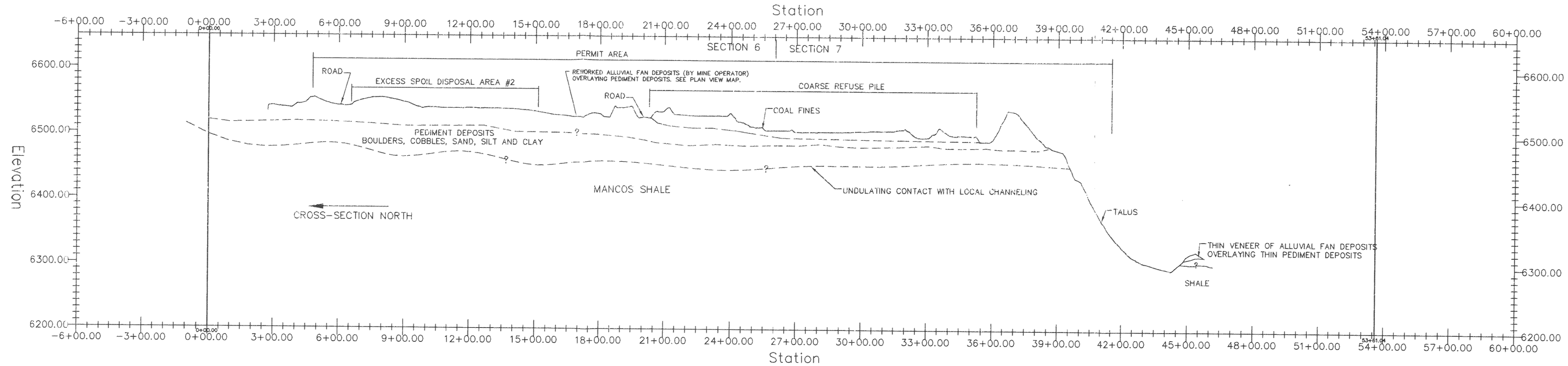


Profile View of Alignment – A

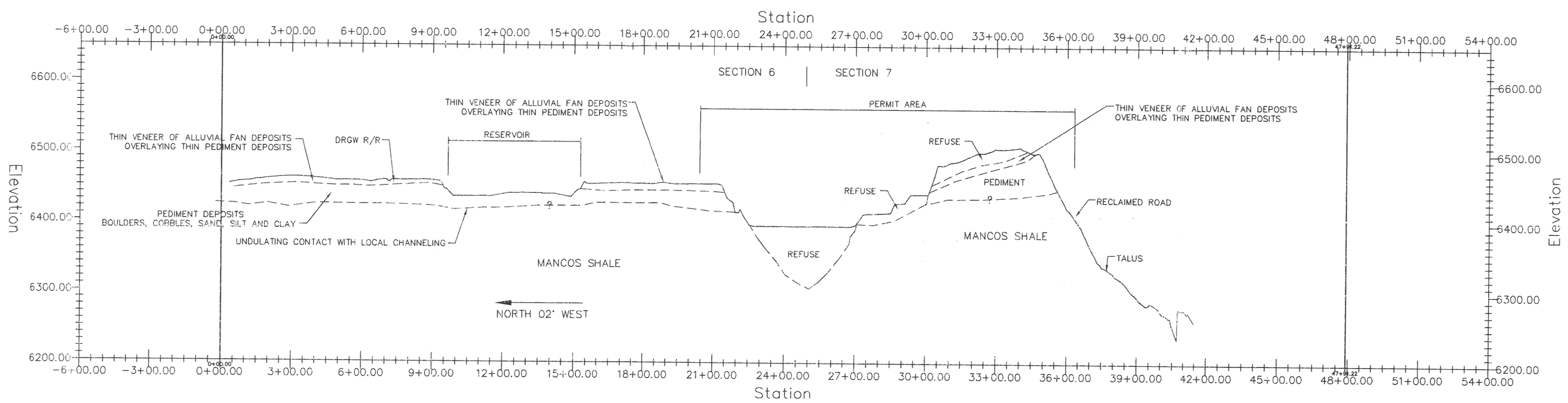


Profile View of Alignment – B

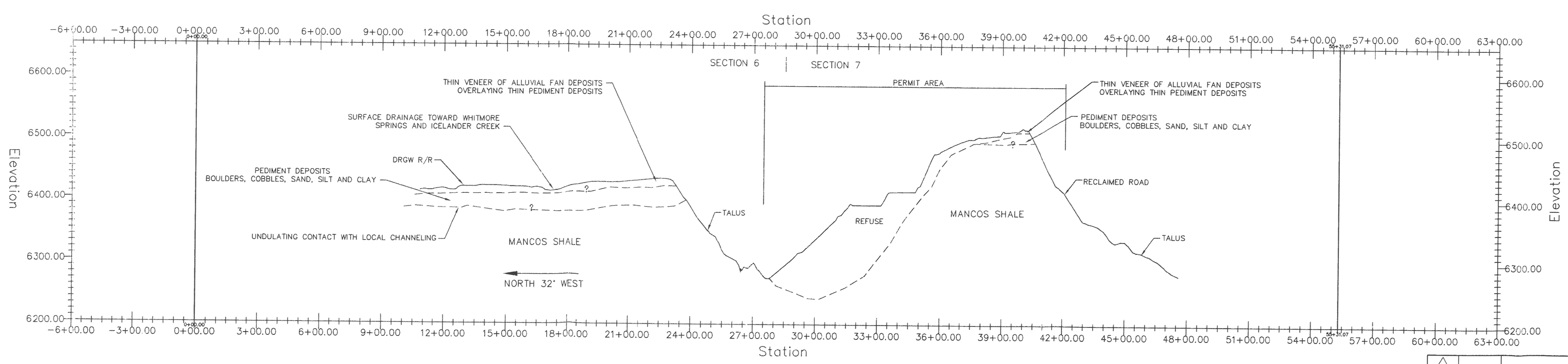


Profile View of Alignment – C

NOTE: INTERFACE BETWEEN SURFACES UNDERLYING THE REFUSE MATERIAL IS ESTIMATED, BASED ON DATA AVAILABLE IN PERVIOUS PERMIT DOCUMENTS AND INVESTIGATIONS PERFORMED BY SCA. SOME VARIANCE IS TO BE EXPECTED.

NOTE: _MANCOS SHALE DIPS AWAY FROM READER
_WATER FLOW IS – – SOUTH, AND TOWARD READER
_SEE PLAN VIEW FOR CROSS-SECTION LOCATION

INCORPORATED SEP 21 2011 Div. of Oil, Gas & Mining

RECEIVED OCT 18 2011 DIV. OF OIL, GAS & MINING

| REV | DATE | DESCRIPTION | BY | APP'D |
|---|---|---|---|---|
| 1 | 7/11 | SURFACE TOPO UPDATES | AH | |

04-07-88

SCALE

PROJECT NO. –

Sunnyside Cogeneration Associates
SECTIONS
GEOLOGIC CROSS-SECTIONS

TWIN PEAKS
Engineering & Land Surveying
2264 NORTH 1450 EAST LEHI, UTAH 84043
(801) 450-3511, (801) 439-0700 FAX

DESIGNED AH
DRAWN AH
CHECKED SSC

SHEET 6-3