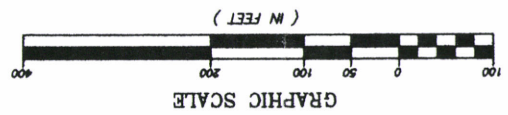

HORIZONTAL SCALE: 1" = 200'
VERTICAL SCALE: 1" = 40'

Site Volume Table: Unadjusted

Site	Stratum	Surfl	Surf2	Cut cu.yds	Fill cu.yds	Net cu.yds	Method
1997	1997 existing 1997 top-fg						
		53	2166600	2165345 (F)	21966 (F)		Grid
		78	2172039	2172918 (F)			Composite
		87	2180005				Prismoidal
2002	2002 existing 2002 top-fg						
		59	1497751	1486853 (F)	1490097 (F)		Grid
		84	1491181				Composite
		84	1503984	1503710 (F)			Prismoidal

LEGEND

FINISHED SURFACE
EXISTING SURFACE
EXCESS SPOIL MATERIAL

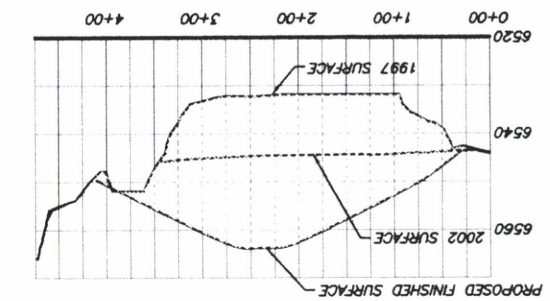

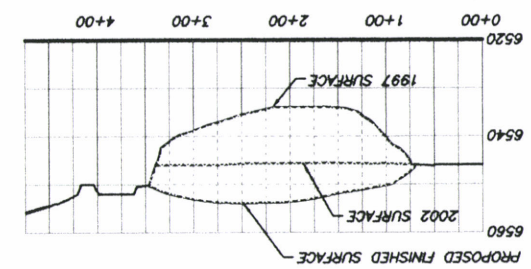

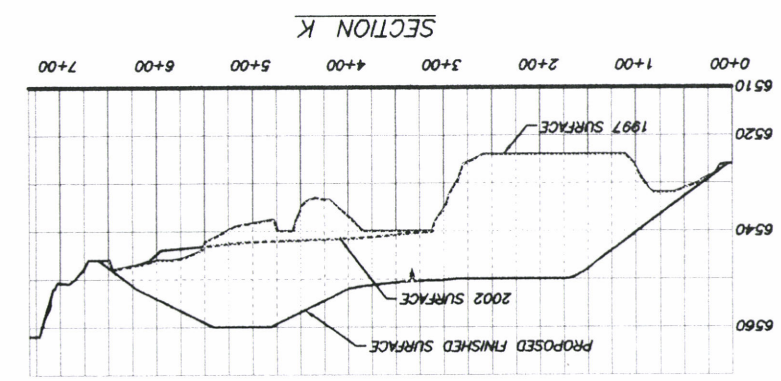

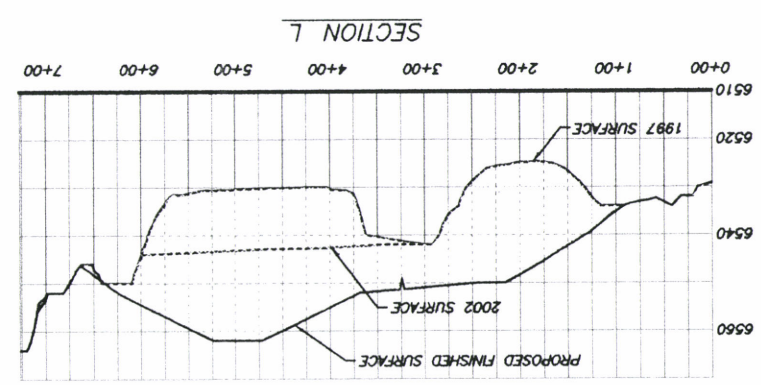

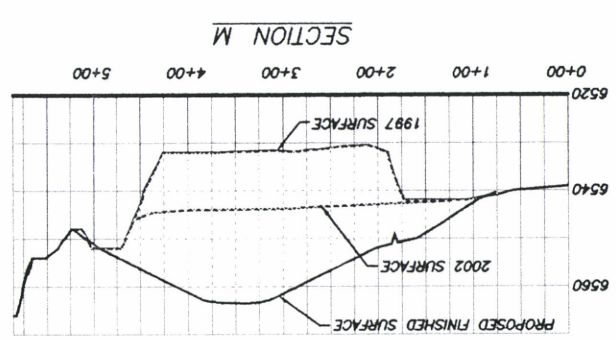

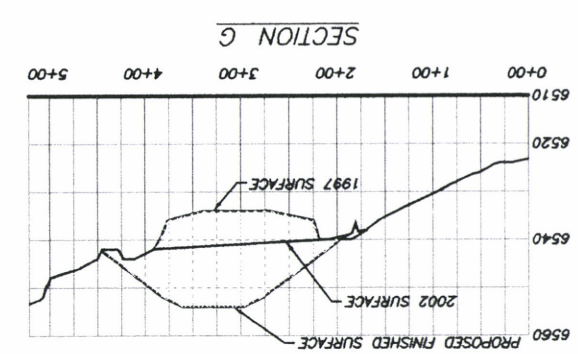

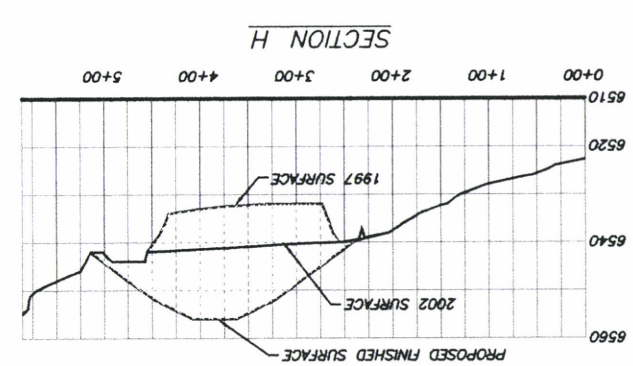

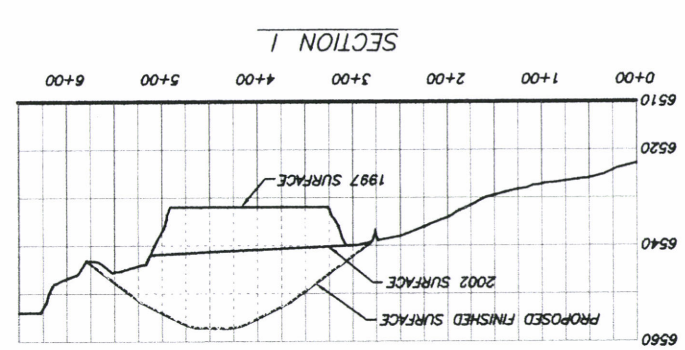

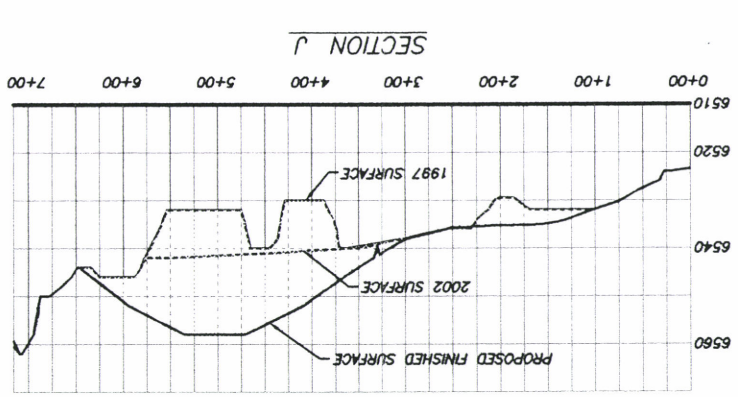

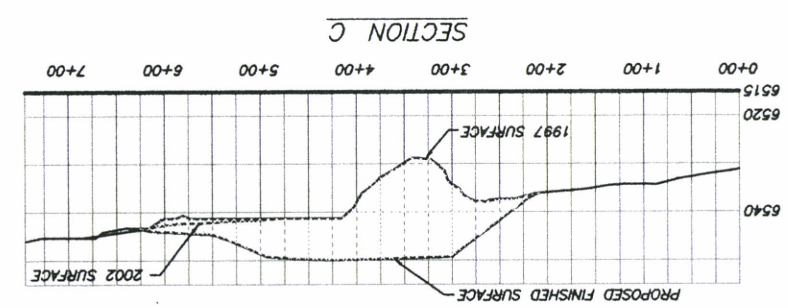

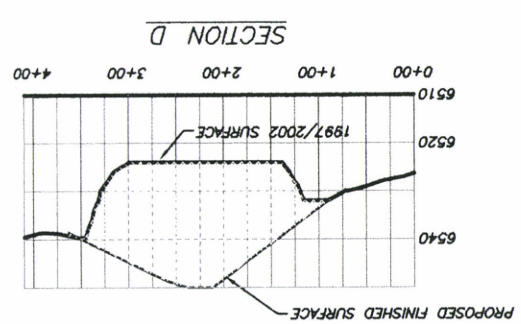

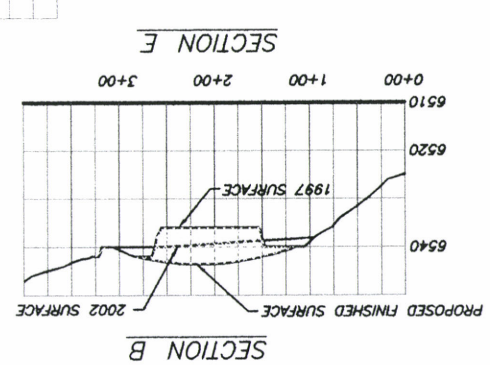

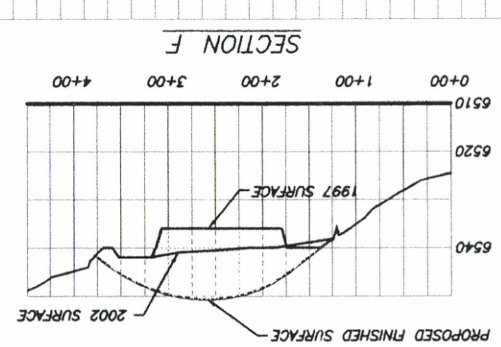

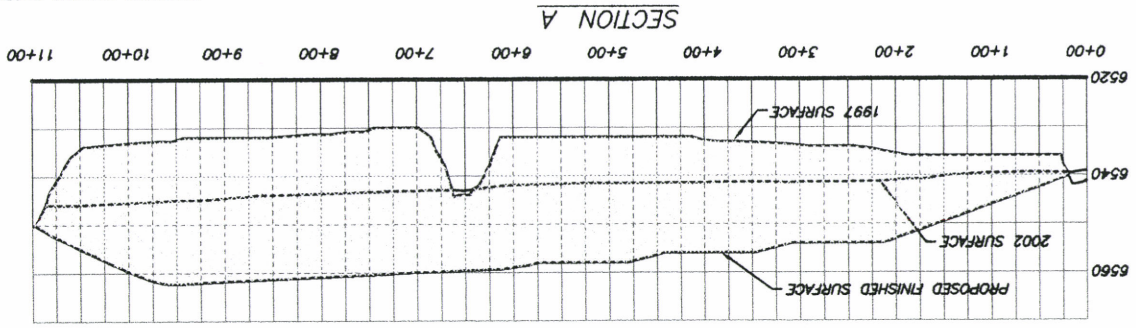

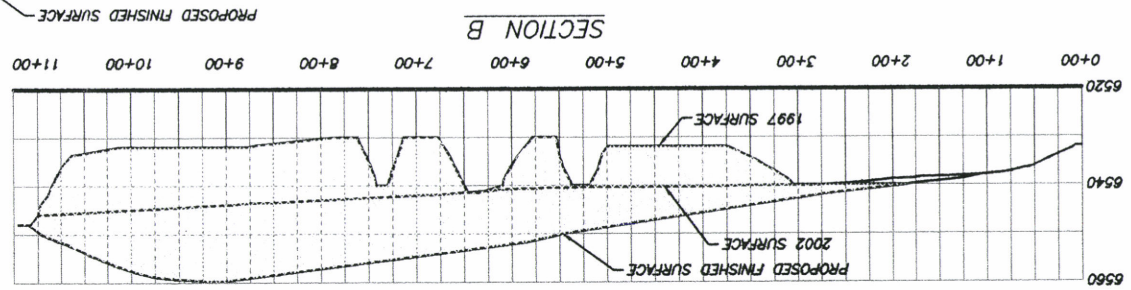

SSC | MC | SSC

9-8D

TWIN PEAKS
Engineering & Land Surveying
1889 NORTH 800 EAST LEHI, UTAH 84043
(801) 450-3511 (801) 439-0700 FAX

SUNNYSIDE COGENERATION ASSOC.
CROSS SECTIONS
EXCESS SPOIL DISPOSAL AREA #2

PROFESSIONAL ENGINEER
STATE OF UTAH
CARLSON
#187722
REGISTERED

INCORPORATED
APR 26 2007
Div. of Oil, Gas & Mining

RECEIVED
JUN 21 2007
DIV. OF OIL, GAS & MINING