Alignment – D PROFILE

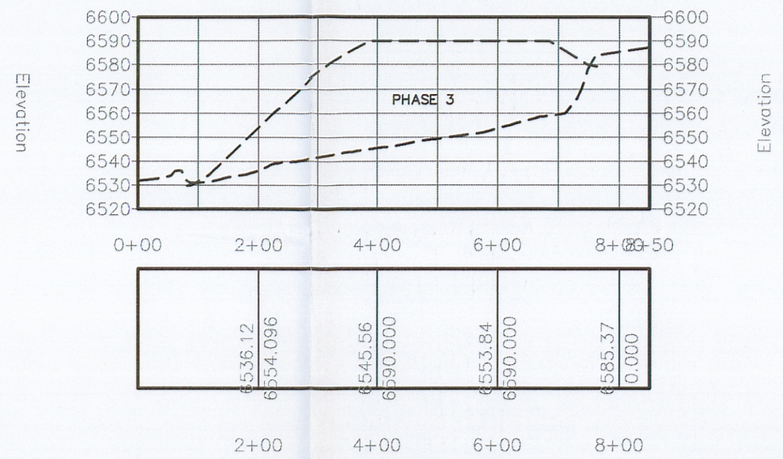

Alignment – E PROFILE

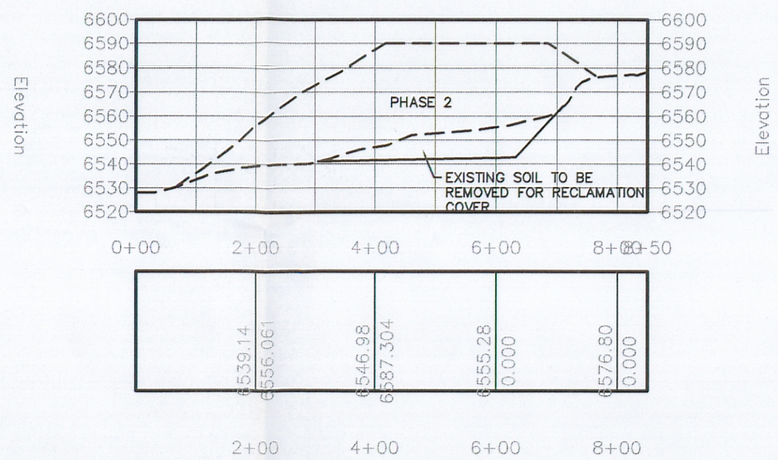

Alignment – C PROFILE

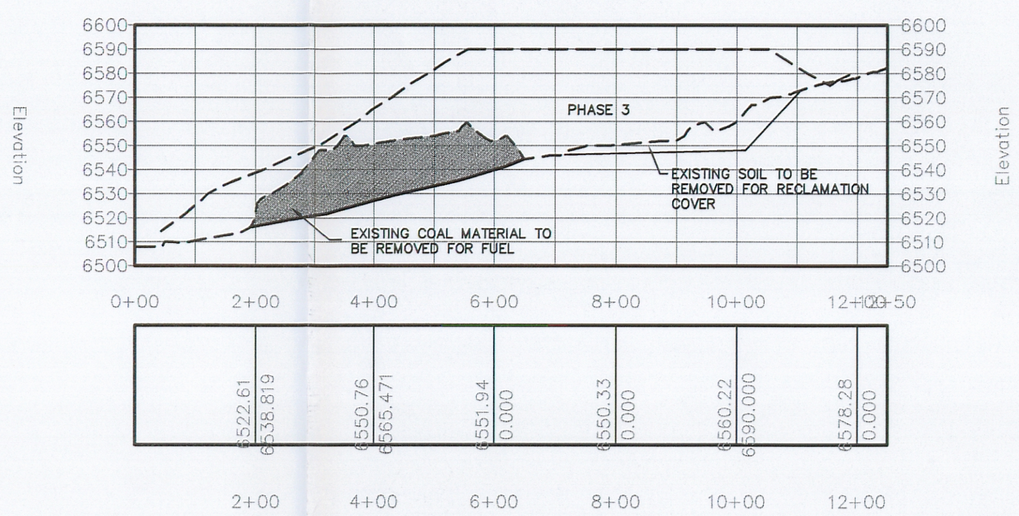

Alignment – B PROFILE

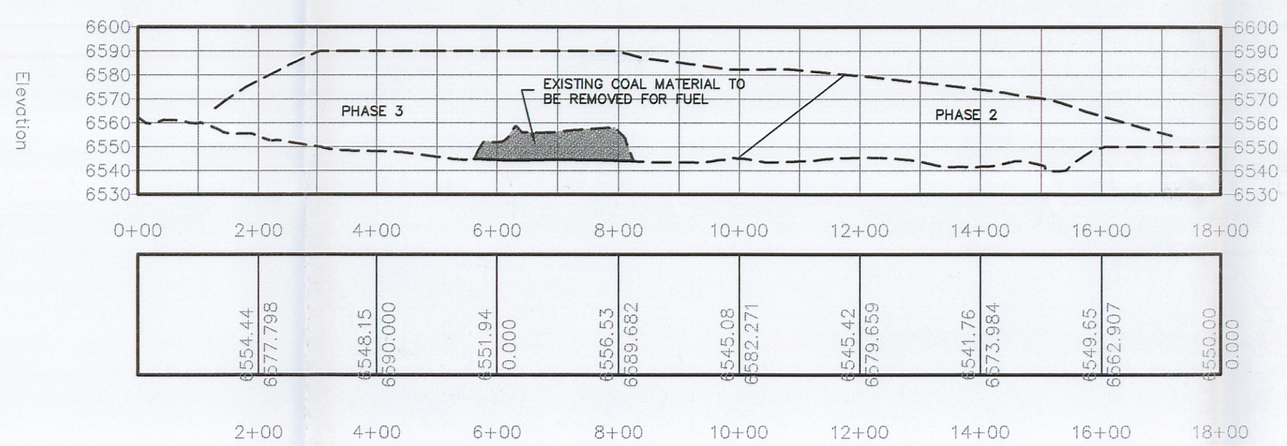

ALIGNMENT – A PROFILE

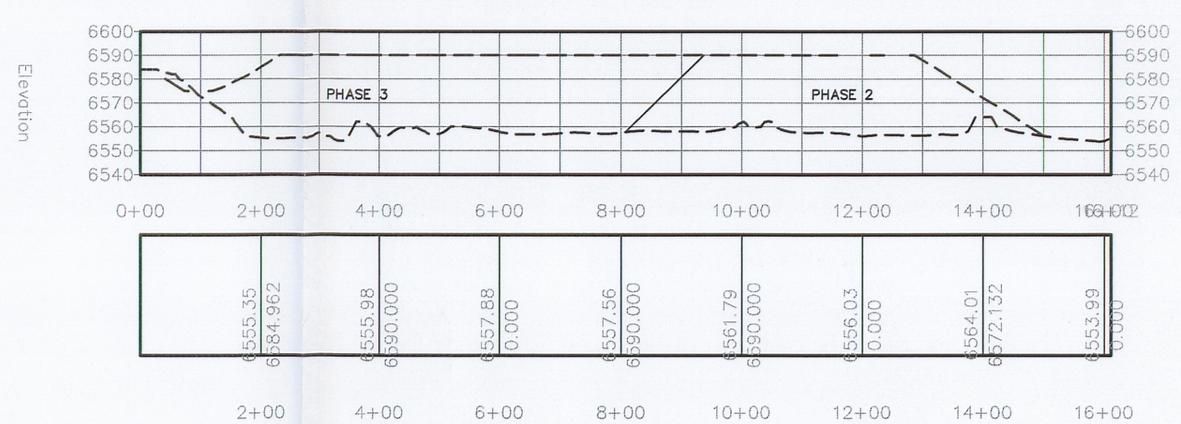

Index	Base Surface	Comparison Surface	Cut	Fill	Net
	EXISTING GROUND	FINAL SURFACE A	22707.37 Cu. Yd.	1080262.55 Cu. Yd.	1057555.17 Cu. Yd.<Fill>

PHASE 2 = 350,000 Cu. Yd. (PLUS VOLUME OF SOIL REMOVED)
PHASE 3 = 710,000 Cu. Yd. (PLUS VOLUME OF SOIL REMOVED)

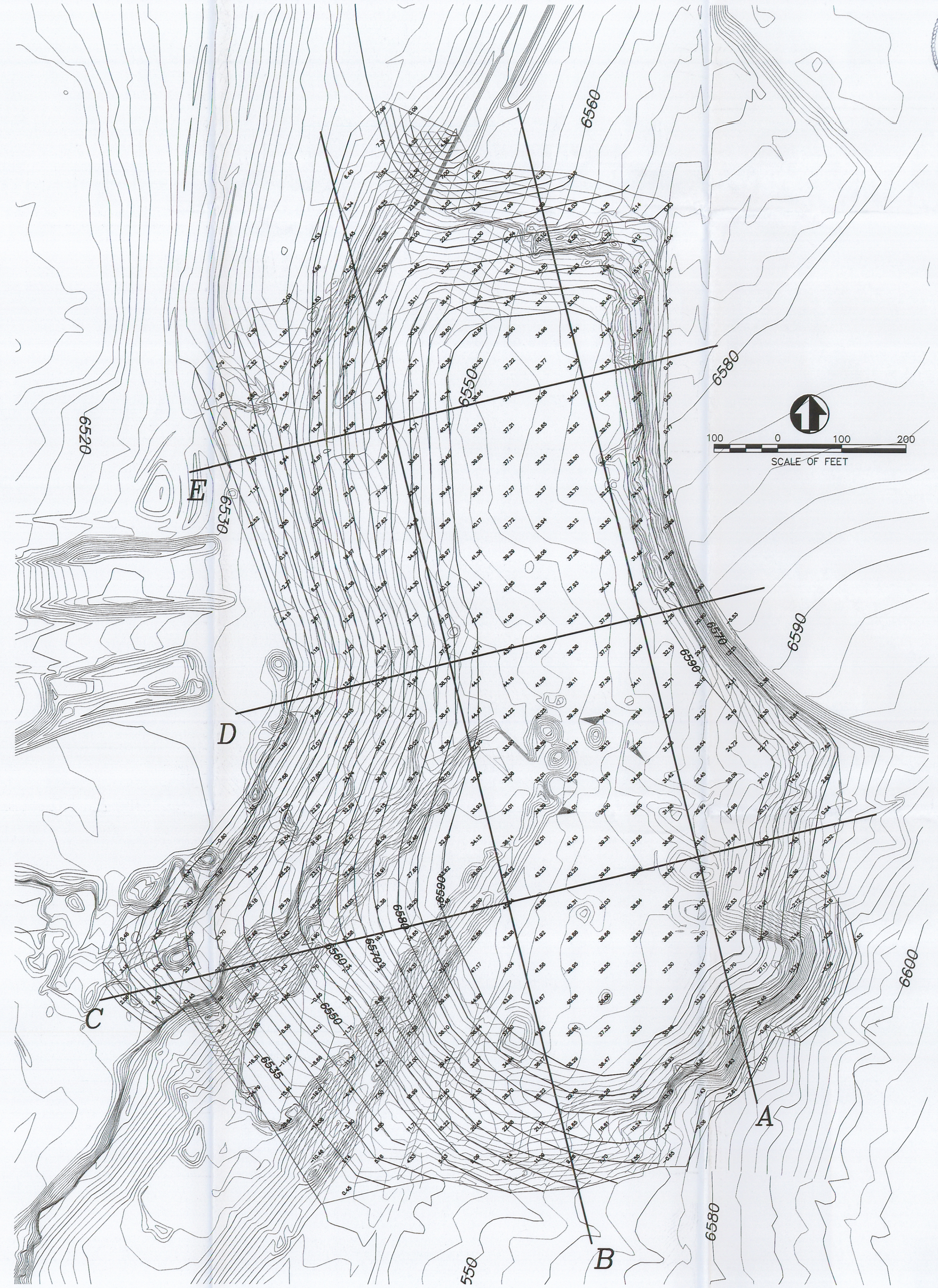

SUNNYSIDE COGENERATION ASSOCIATES
EXCESS SPOIL DISPOSAL AREA #2
PHASE 2 AND PHASE 3
EARTHWORKS & CROSS SECTIONS

TWIN PEAKS
Engineering & Land Surveying
2264 NORTH 1450 EAST LEHI, UTAH 84043
(801) 450-3511, (801) 439-0700 FAX

REGISTERED PROFESSIONAL ENGINEER
SCOTT CARLSON
STATE OF UTAH

DWG DATE: MAY 2011
PLOT DATE: 09 August 2011
SHEET 9-8G

RECEIVED
FEB 21 2012
DIV. OF OIL, GAS & MINING
INCORPORATED
FEB 21 2012
Div. of Oil, Gas & Mining