PROFILE B - B'

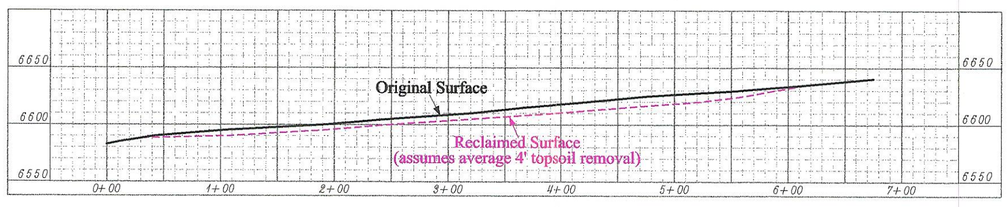

Note: A maximum volume of 37,000 yd^3 of substitute topsoil material could be obtained from this site.

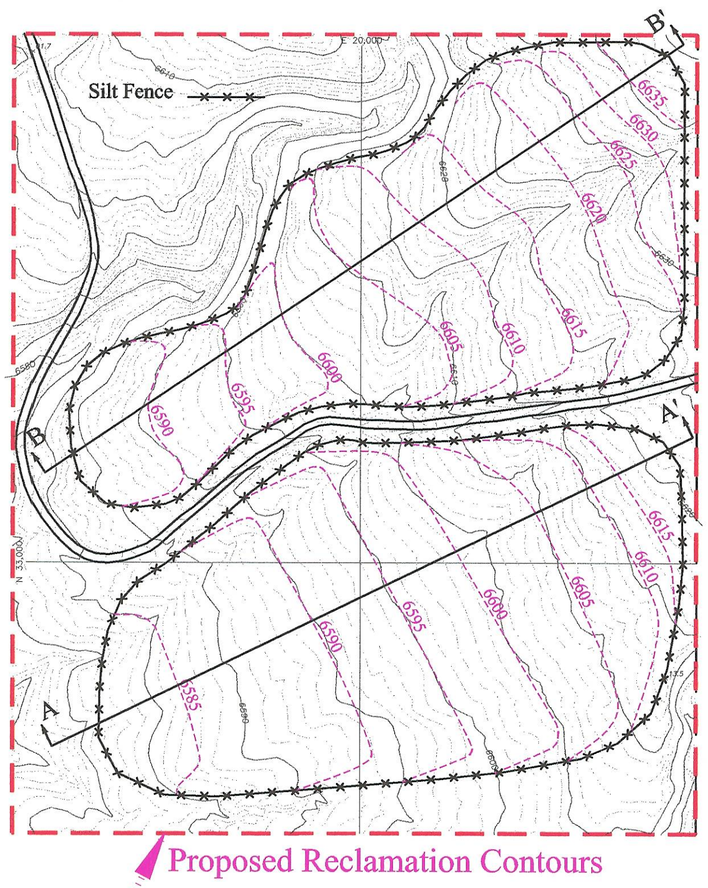

Proposed Reclamation Contours

PROFILE A - A'

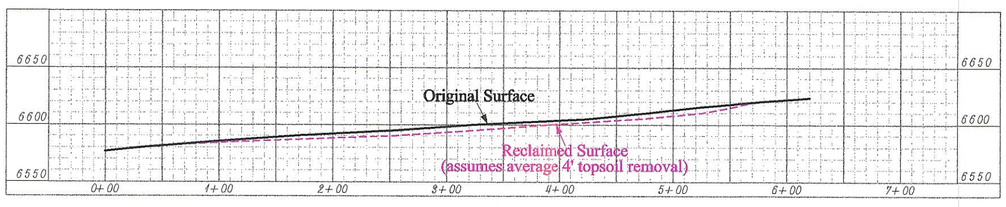

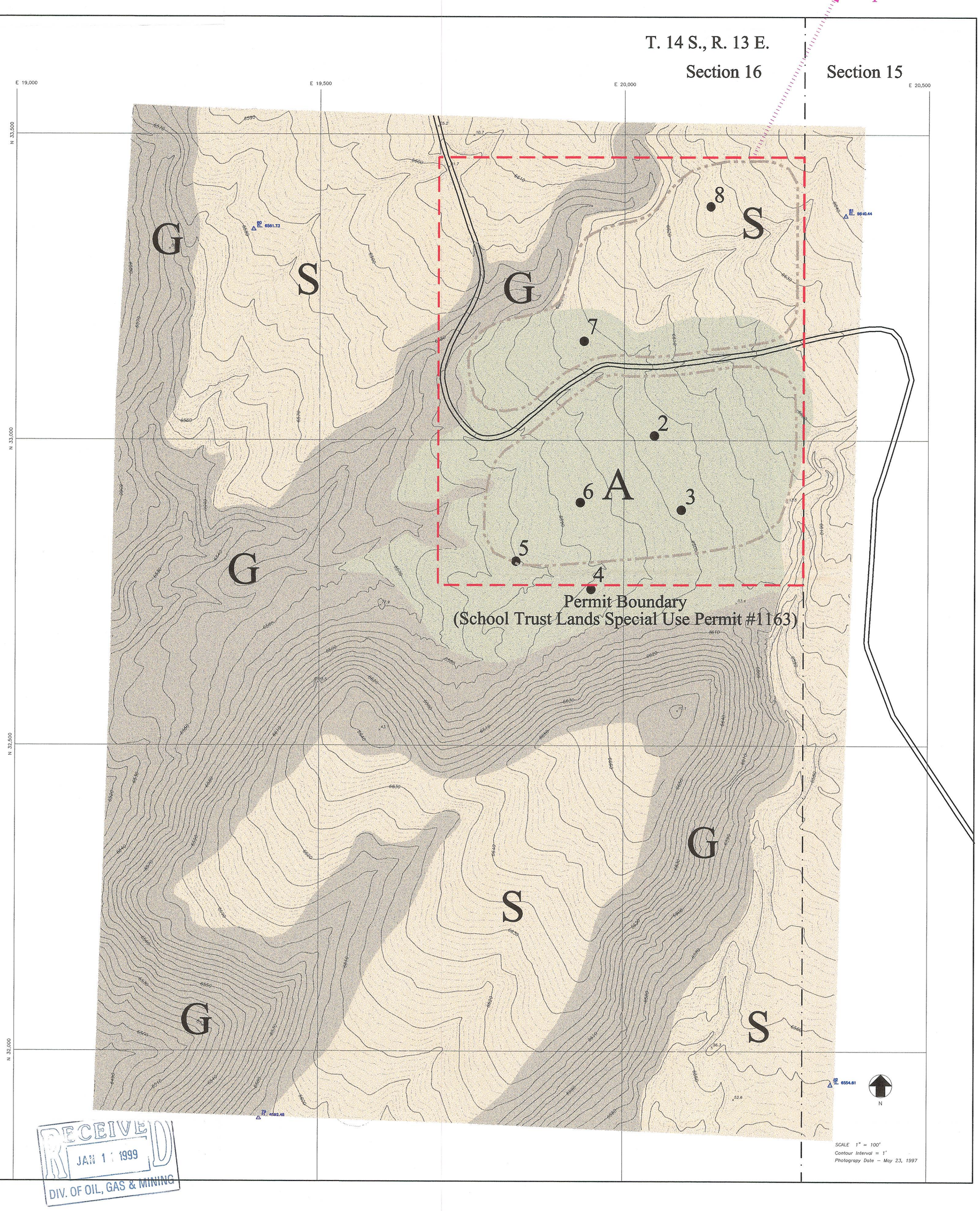

RECEIVED
JAN 1 1999
DIV. OF OIL, GAS & MINING

S	Strych stony fine sandy loam, 3 to 30% slopes	
A	Atrac fine sandy loam, 2 to 12% slopes	
G	Gerst-Badland-Rubbleland Complex, 5 to 50% slopes	

Soil mapping conducted by Jim Nyenhuis, June 1997.

Refer to Map 1-1 (Location Map) for location of topsoil borrow site.

INCORPORATED
EFFECTIVE:
APR 01 1999
UTAH DIVISION OIL, GAS AND MINING

WEST RIDGE MINE

Map 2-3

Substitute Topsoil Area
Order 1 Soil Survey

DATE: 01/04/99 REV: 2 ACAD REF: SOILBORR

LEGEND:

Permit Boundary

Topsoil Borrow Area

Sample Pit Location 6

WEST RIDGE RESOURCES, INC.

SCALE: 50' 0' 100' 200'