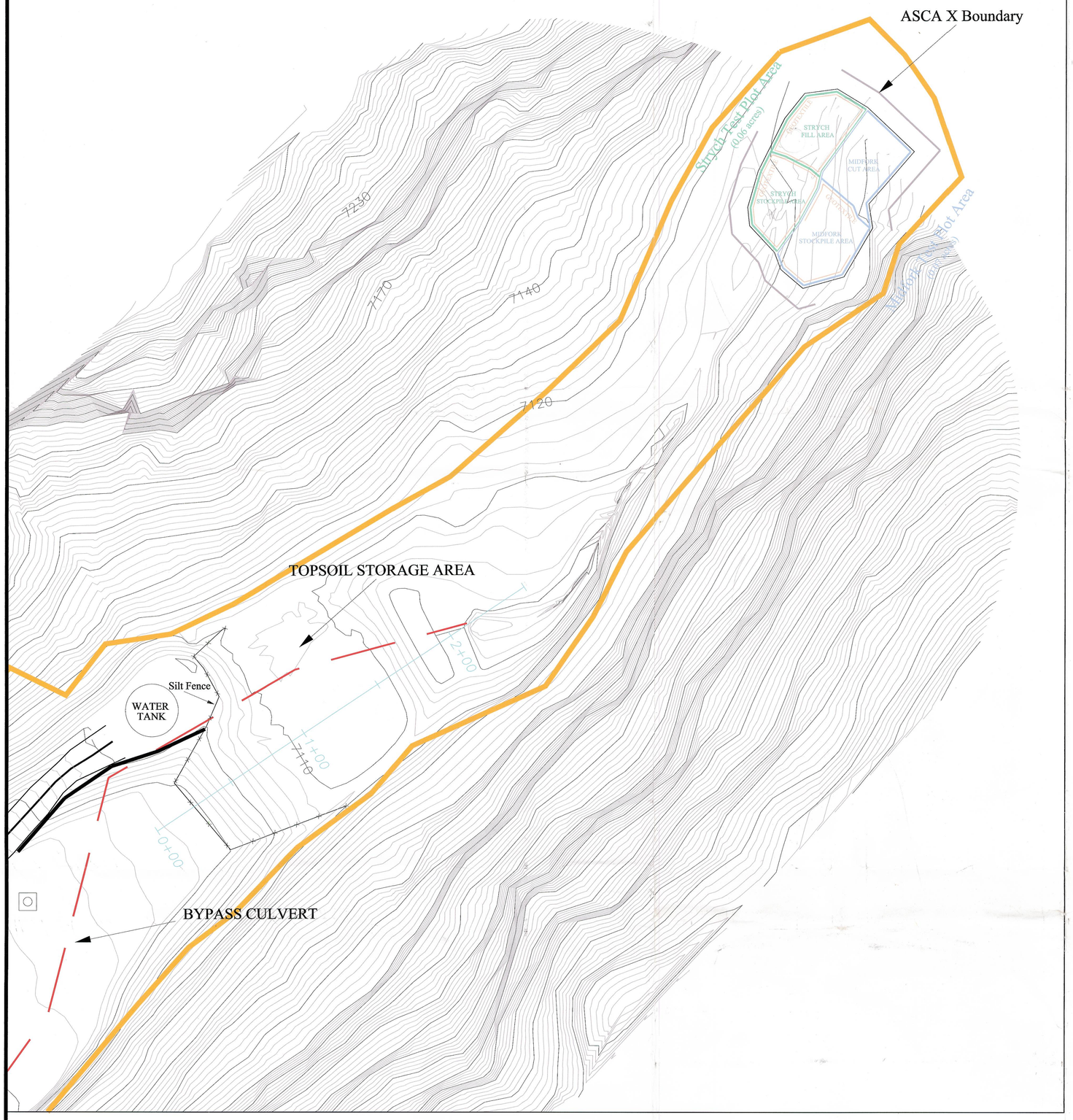

RIGHT FORK CROSS SECTIONS

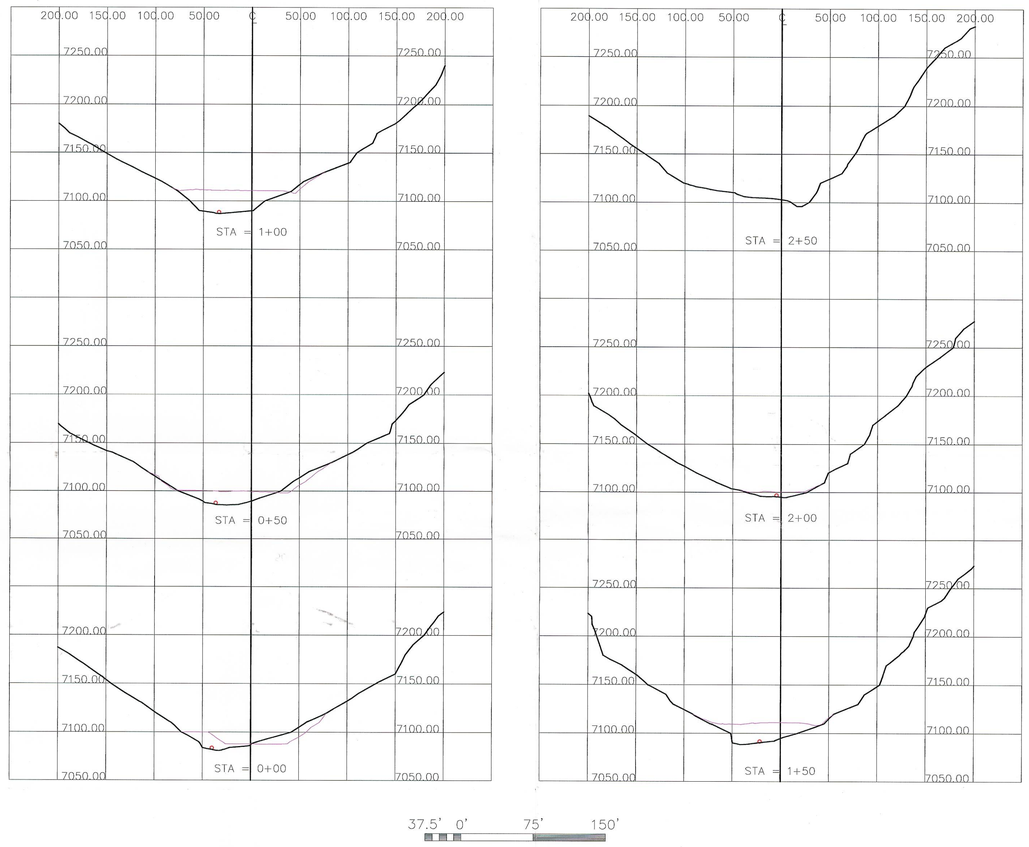

37.5' 0' 75' 150'

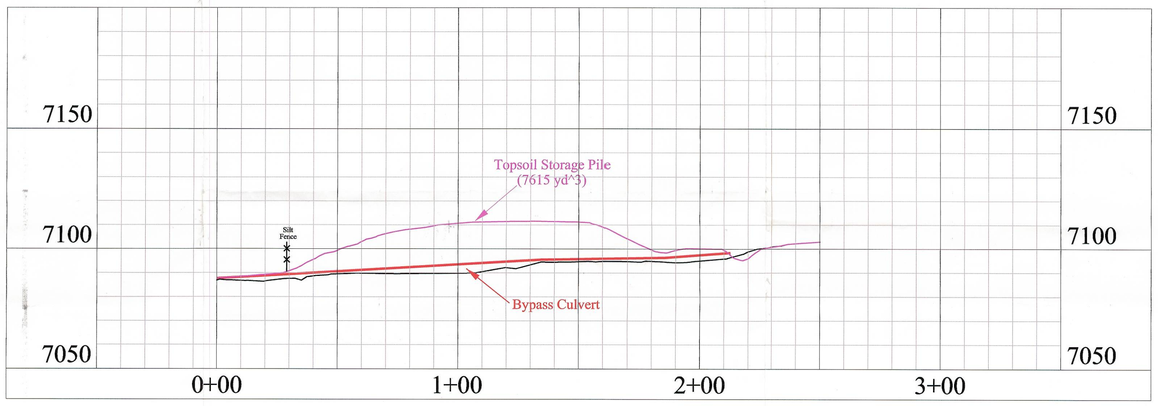

RECEIVED FEB 0 5 2004 DIV. OF OIL, GAS & MINING

INCORPORATED AUG 1 2 2003 DIV OF OIL GAS & MINING

STATE OF UTAH REGISTERED #154168 DAN R. GUY 2/4/04 PROFESSIONAL ENGINEER

LEGEND:

- ORIGINAL SURFACE
- AS CONSTRUCTED SURFACE
- TOPSOIL SURFACE
- DITCH
- SILT FENCE

SCALE: 15' 0' 30' 60'

WEST RIDGE MINE

Map 2-4

Topsoil Storage Area

DATE: 01/15/02 REV: 7 ACAD REF: MAP2-4 TOPSOIL