

1 VIEW -- UP CANYON

2

3



4



1 VIEW -- DOWN CANYON



2



3

4



5 VIEW -- UP CANYON

6



7

8

5 VIEW -- DOWN CANYON

6



7



8

PRE-CONSTRUCTION DRAINAGE PHOTOS
MAP 5-13A

INCORPORATED
EFFECTIVE:
APR 0 1 1999

ACAD REF: PHOTO1.DWG
Utah Division Oil, Gas And Mining

REV: 0

DATE: 01/04/99

NOTE: REFER TO MAP 5-13 FOR PHOTO INDEX

WEST RIDGE
RESOURCES, INC.