12

11

10



9

VIEW -- UP CANYON





VIEW -- DOWN CANYON



16

15

14



13

VIEW -- UP CANYON









VIEW -- DOWN CANYON

PRE-CONSTRUCTION DRAINAGE PHOTOS

MAP 5-13B

INCORPORATED
EFFECTIVE:
APR 0 1 1999

ACAD REF: PHOTO2.DWG
UTAH DIVISION OF OIL, GAS AND MINING

REV: 0

DATE: 01/04/99

NOTE: REFER TO MAP 5-13 FOR PHOTO INDEX

WEST RIDGE
RESOURCES, INC.