28



27



26



25

VIEW -- UP CANYON



VIEW -- DOWN CANYON

32



31



30

29

VIEW -- UP CANYON



VIEW -- DOWN CANYON

PRE-CONSTRUCTION DRAINAGE PHOTOS

MAP 5-13D

INCORPORATED
EFFECTIVE:
APR 0 1 1999
UTAH DIVISION OF OIL, GAS AND MINING

ACAD REF: PHOTO4.DWG

REV: 0

DATE: 01/04/99

NOTE: REFER TO MAP 5-13 FOR PHOTO INDEX

WEST RIDGE
RESOURCES, INC.