

41 VIEW -- UP CANYON



42 VIEW -- UP CANYON

43 VIEW -- UP CANYON

44 VIEW -- UP CANYON



45 VIEW -- UP CANYON

46 VIEW -- UP CANYON

47 VIEW -- UP CANYON

48 VIEW -- UP CANYON



45 VIEW -- DOWN CANYON

46 VIEW -- DOWN CANYON

47 VIEW -- DOWN CANYON



48 VIEW -- DOWN CANYON

PRE-CONSTRUCTION DRAINAGE PHOTOS

MAP 5-13F

INCORPORATED
EFFECTIVE:
APR 0 1 1999
UTAH DIVISION OIL, GAS AND MINING

ACAD REF: PHOTOK.DWG

REV: 0

DATE: 01/04/99

NOTE: REFER TO MAP 5-13 FOR PHOTO INDEX

WEST RIDGE
RESOURCES, INC.