

49 VIEW -- UP CANYON

50

51



52



53 VIEW -- DOWN CANYON

54

55



56

57 VIEW -- UP CANYON



58

59

60



61 VIEW -- DOWN CANYON

62

63



64

PRE-CONSTRUCTION DRAINAGE PHOTOS

MAP 5-13G

INCORPORATED
EFFECTIVE:
APR 0 1 1999
UTAH DIVISION OIL, GAS AND MINING

ACAD REF: PHOTO7.DWG
REV: 0
DATE: 01/04/99

NOTE: REFER TO MAP 5-13 FOR PHOTO INDEX

WEST RIDGE
RESOURCES, INC.