60



59



58



57

VIEW -- UP CANYON





VIEW -- DOWN CANYON



64



63

62



61

VIEW -- UP CANYON





VIEW -- DOWN CANYON

PRE-CONSTRUCTION DRAINAGE PHOTOS

MAP 5-13H

INCORPORATED
EFFECTIVE:
APR 0 1 1999
UTAH DIVISION OF OIL, GAS AND MINING

ACAD REF: PHOTOS.DWG REV: 0 DATE: 01/04/99

NOTE: REFER TO MAP 5-13 FOR PHOTO INDEX

WEST RIDGE
RESOURCES, INC.