PRIMARY ROAD
SCALE: 1" = 25'

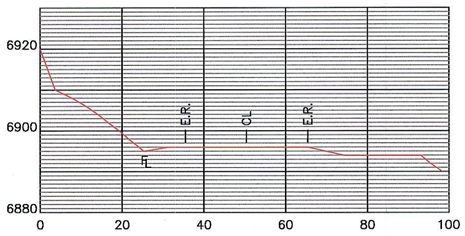

A – A'
PRIMARY ROAD

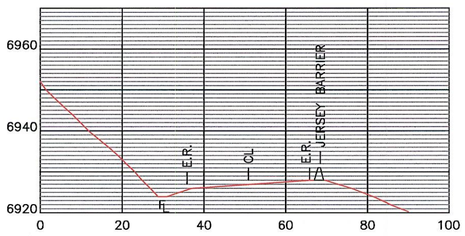

B – B'
PRIMARY ROAD

C – C'
PRIMARY ROAD

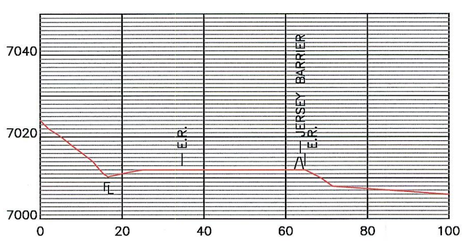

D – D'
PRIMARY ROAD

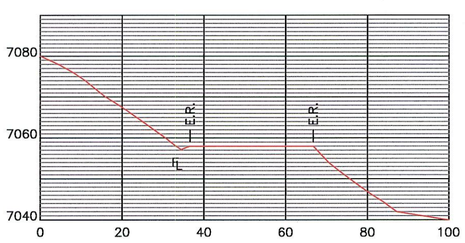

E – E'
PRIMARY ROAD

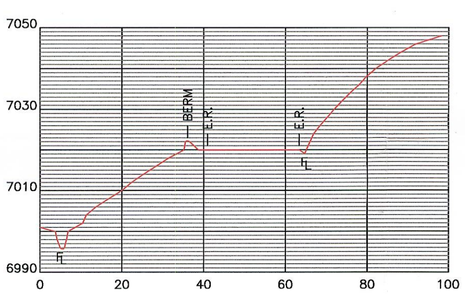

H – H'
PRIMARY ROAD

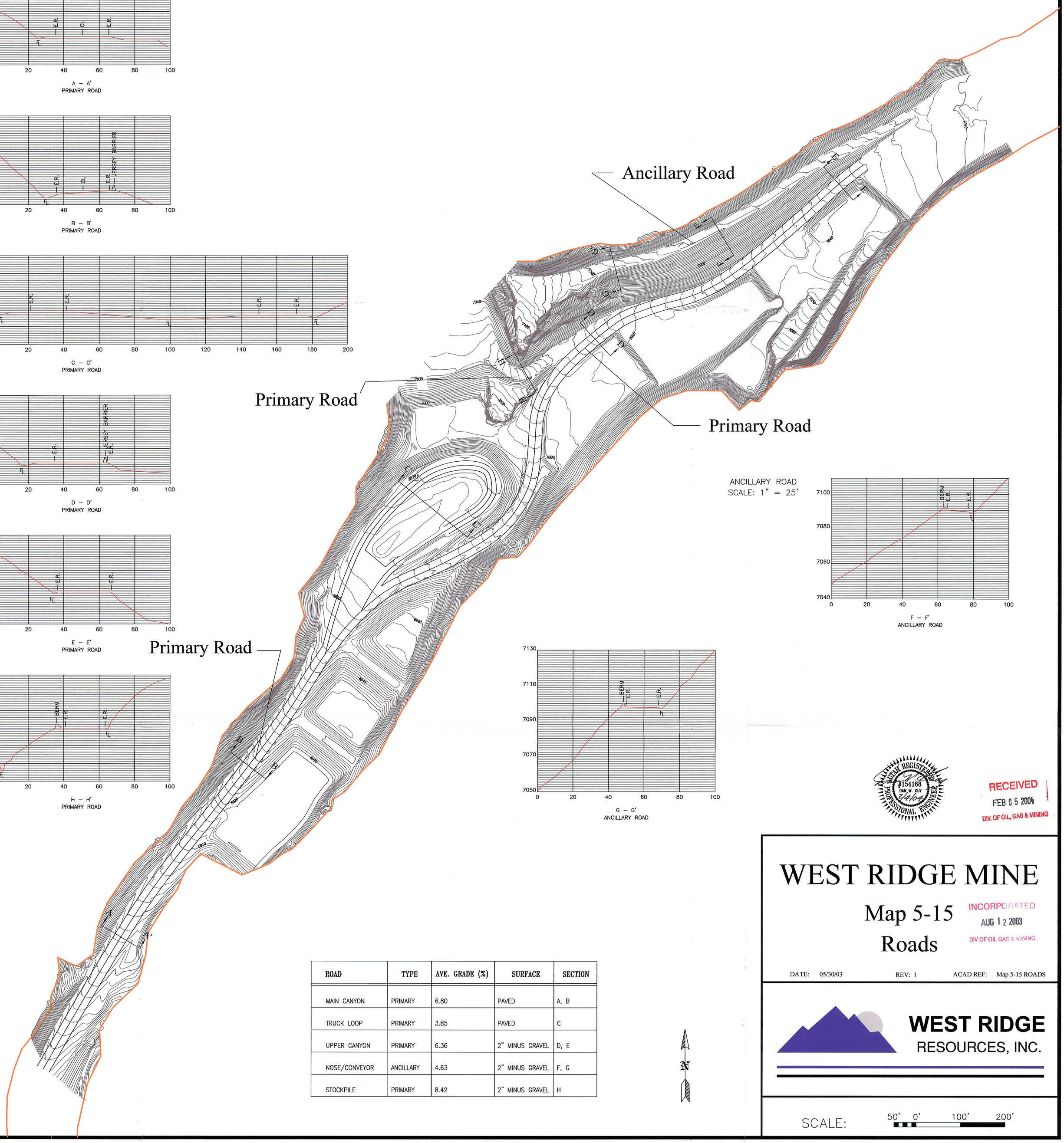

ANCILLARY ROAD
SCALE: 1" = 25'

F – F'
ANCILLARY ROAD

G – G'
ANCILLARY ROAD

ROAD	TYPE	AVE. GRADE (%)	SURFACE	SECTION
MAIN CANYON	PRIMARY	6.80	PAVED	A, B
TRUCK LOOP	PRIMARY	3.85	PAVED	C
UPPER CANYON	PRIMARY	6.36	2" MINUS GRAVEL	D, E
NOSE/CONVEYOR	ANCILLARY	4.63	2" MINUS GRAVEL	F, G
STOCKPILE	PRIMARY	8.42	2" MINUS GRAVEL	H

N

UTAH REGISTERED PROFESSIONAL ENGINEER #154168 DAN W. GUY 2/4/04

RECEIVED
FEB 0 5 2004
DIV. OF OIL, GAS & MINING

WEST RIDGE MINE

Map 5-15
Roads

INCORPORATED
AUG 1 2 2003
DIV OF OIL GAS & MINING

DATE: 05/30/03 REV: 1 ACAD REF: Map 5-15 ROADS

WEST RIDGE
RESOURCES, INC.

SCALE: 50' 0' 100' 200'