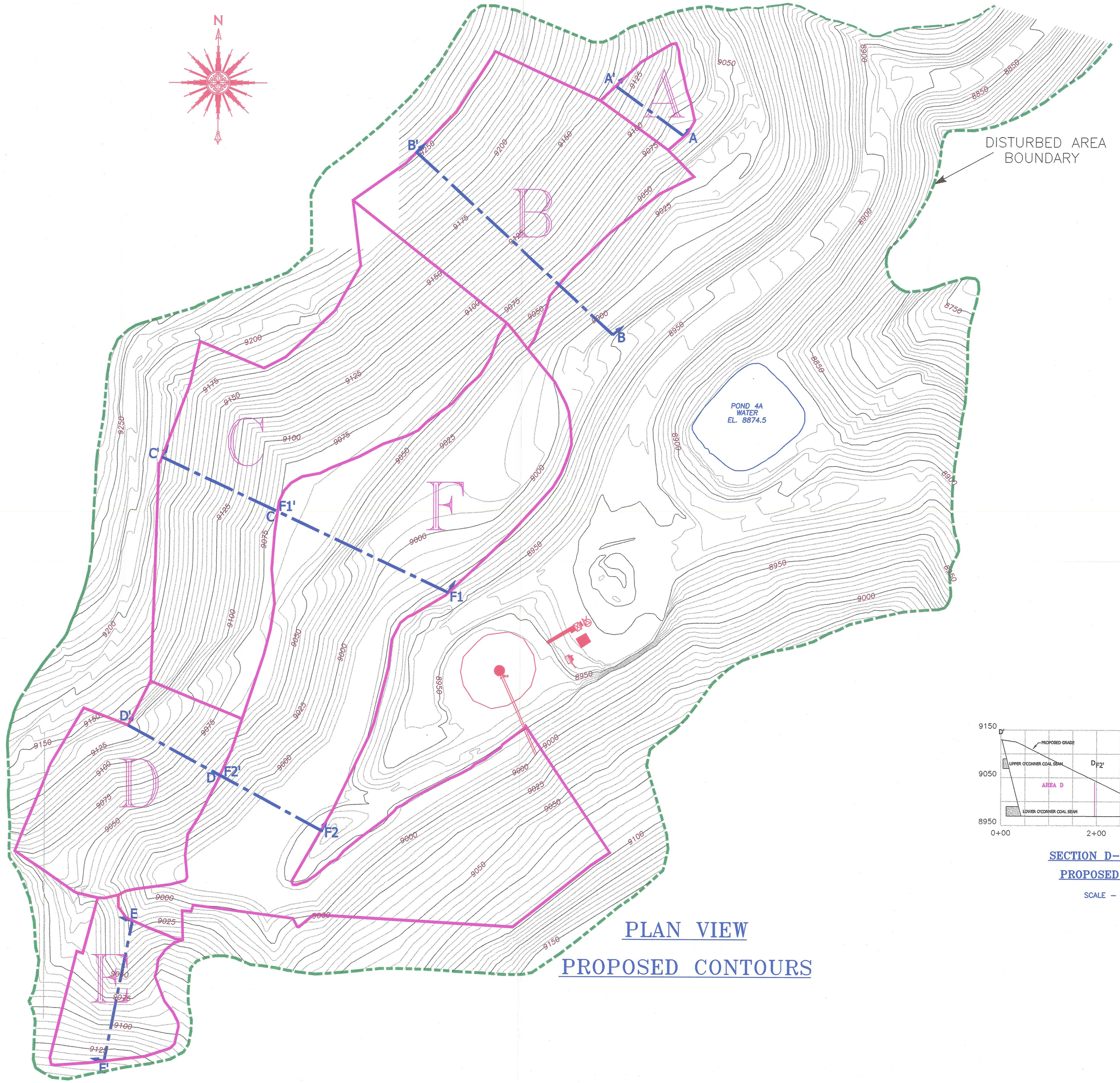

PLAN VIEW

PROPOSED CONTOURS

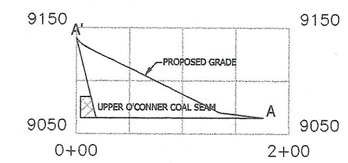

SECTION A–A'

PROPOSED CONTOURS

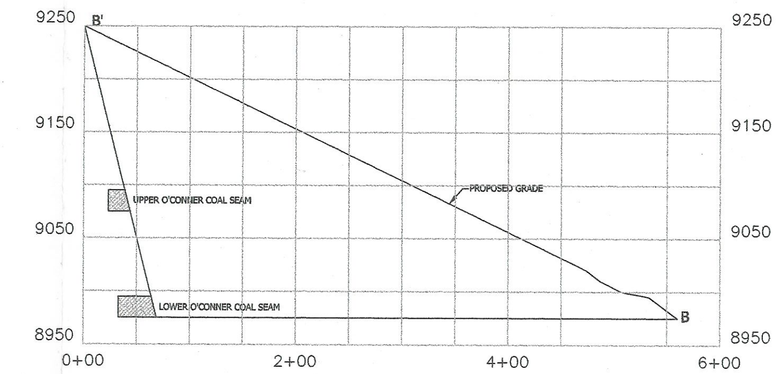

SECTION B–B'

PROPOSED CONTOURS

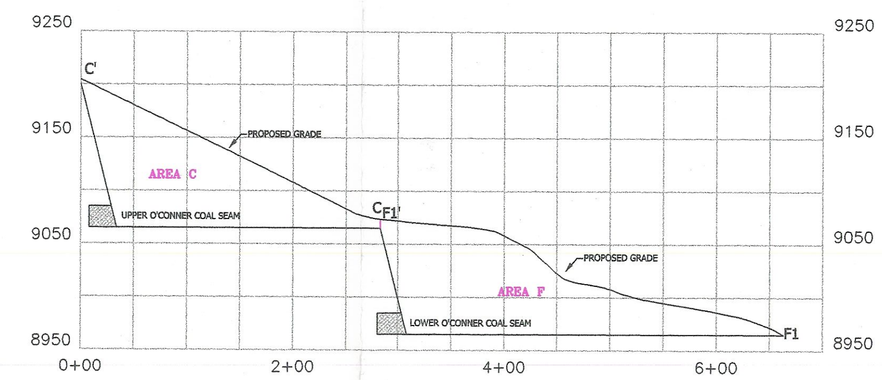

SECTION C–C' & F1–F1'

PROPOSED CONTOURS

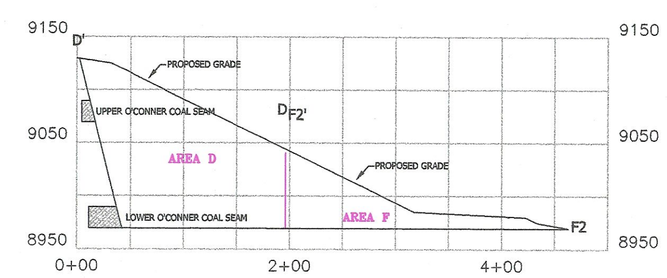

SECTION D–D' & F2–F2'

PROPOSED CONTOURS

SCALE – 1" = 100'

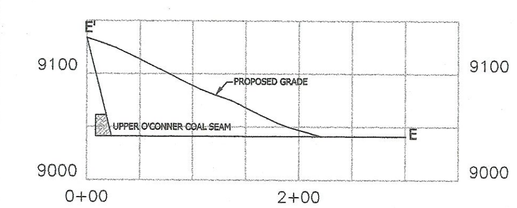

SECTION E–E'

PROPOSED CONTOURS

INCORPORATED
MAR 19 2003
DIV OF OIL GAS & MINING

RECEIVED
APR 04 2003
DIV. OF OIL, GAS & MINING

MARK D. WAYMENT
REGISTERED
No. 870026
STATE OF INDIANA
PROFESSIONAL ENGINEER

REGISTERED PROFESSIONAL ENGINEER
No. 7418
DAVID B. MILLER
STATE OF UTAH
NOT VALID WITHOUT A SEAL HERE

3/26/03

LODESTAR ENERGY MOUNTAIN OPERATIONS

Lodestar Energy Inc.
Mountain Operations, White Oak Mine
HC 35, Box 370, Helper Ut. 84526
PH #: 435-637-9200 Fax #: 435-448-9456

Drawn By: TDC	Date: JANUARY 23, 2003	Scale: 1" = 100'
Approval: DAVE MILLER	Drawing Name: SPOIL BACKFILLREV.DWG	
Drawing: SPOIL BACKFILL & RECLAMATION DETAILS		
APPENDIX R2	FIGURE R-11	SHEET B

Mar 26, 2003 - 9:34am - \\Utengl\c\Mine Drawings\White Oak Mine\AccessRdRev\spoil-backfillREV.dwg