ORIGINAL CONTOURS AND ORIGINAL STREAM LOCATION

SCALE - 1" = 100'

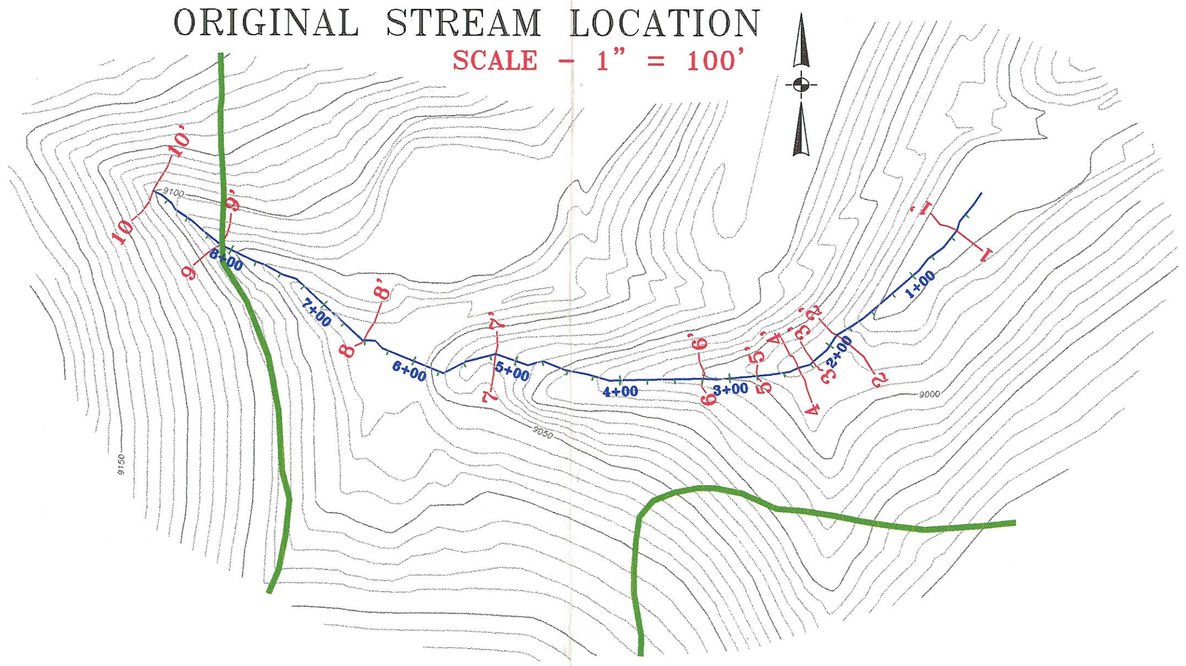

ORIGINAL STREAM PROFILE

SCALE - 1" = 100'

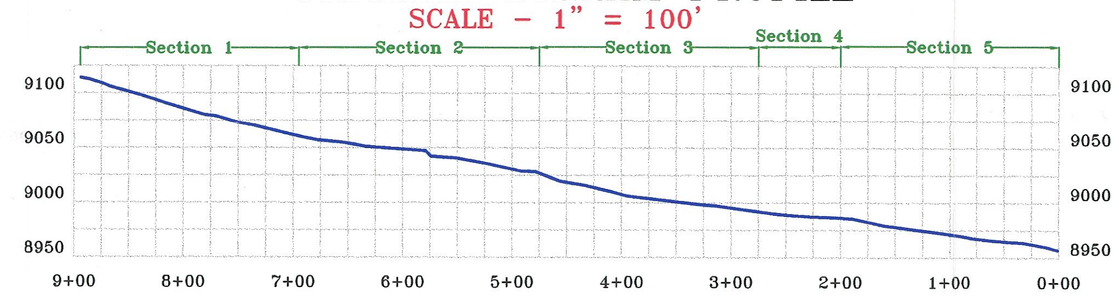

ORIGINAL STREAM X-SECTIONS

SCALE - 1" = 5'

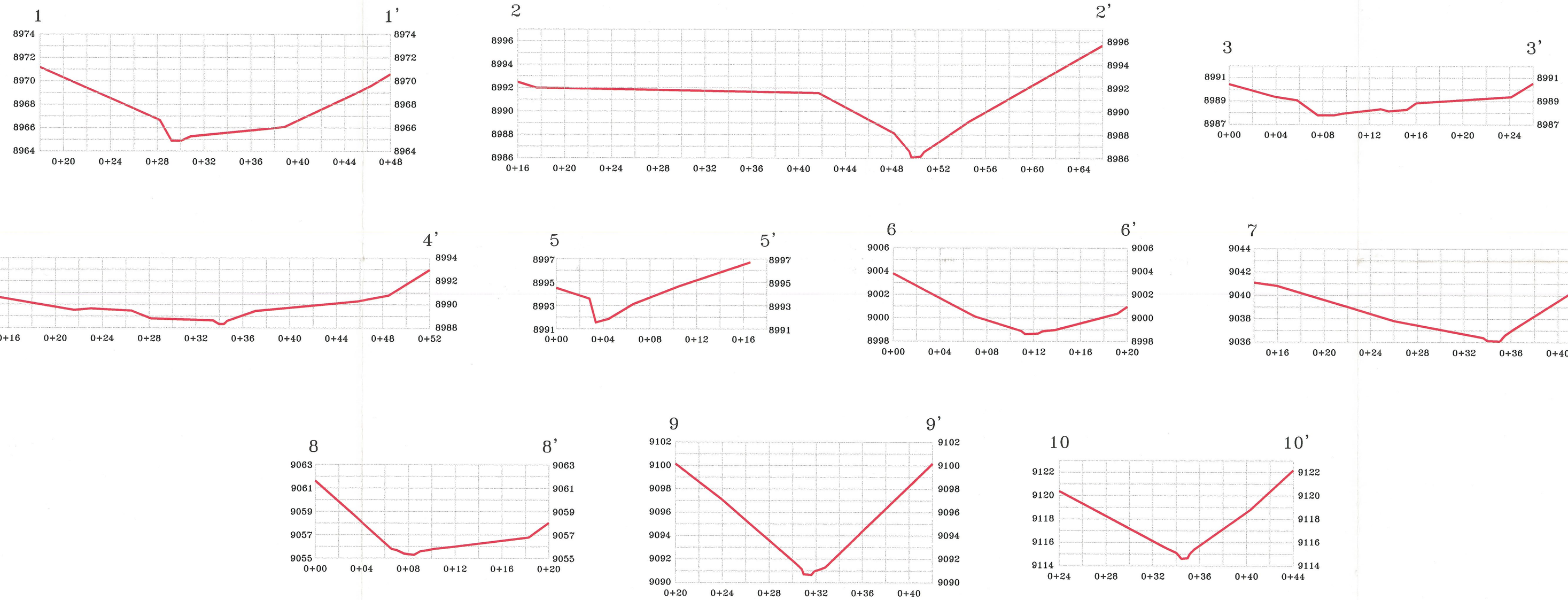

INCORPORATED

OCT 26 2001

DIV OF OIL GAS & MINING

RECEIVED

SEP 10 2001

DIVISION OF OIL, GAS AND

LEGEND:

- Original Stream
- X-Sections
- Disturbed Area Boundary

REGISTERED PROFESSIONAL ENGINEER
No. 7418
DAVID B. MILLER
9/10/01
STATE OF UTAH

LODESTAR ENERGY MOUNTAIN OPERATIONS

Lodestar Energy Inc.

Mountain Operations, White Oak Mine
HC 35, Box 370, Helper Ut. 84526
PH #: 435-637-9200 Fax #: 435-448-9456

Drawn By: JASON BENNETT	Date: Aug. 31, 2001	Scale: AS SHOWN
Approval: DAVE MILLER	Drawing Name: Wo-Str-X-Sec.dwg	

Drawing: Whisky Creek Original Stream Plan Data and Stream Restoration Plan

FIGURE SRP-1

Aug 31, 2001 - 1:53pm - C:\Jason\White Oak\dave\wo-str-loc.dwg