PLAN VIEW

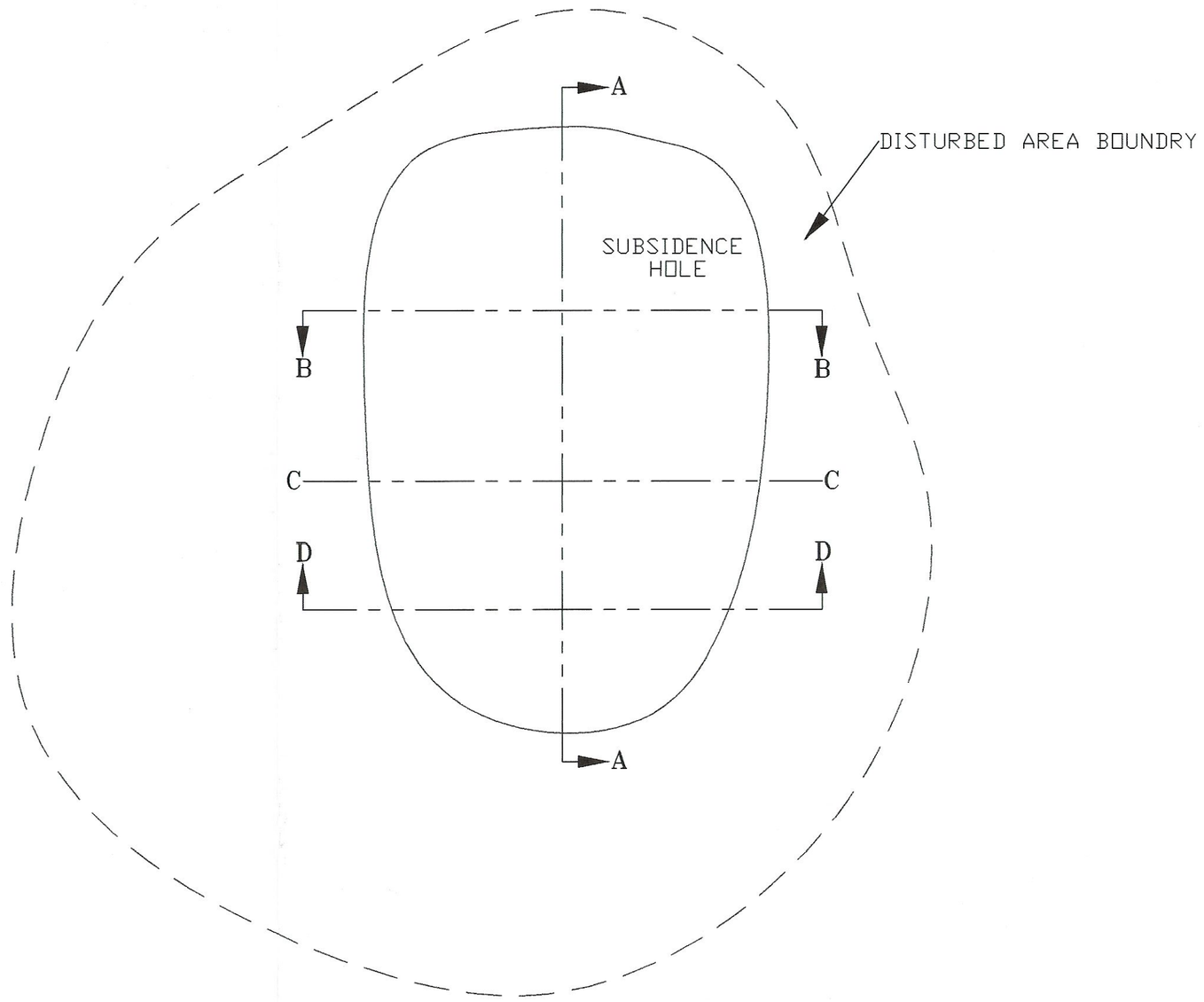

SECTION B – B

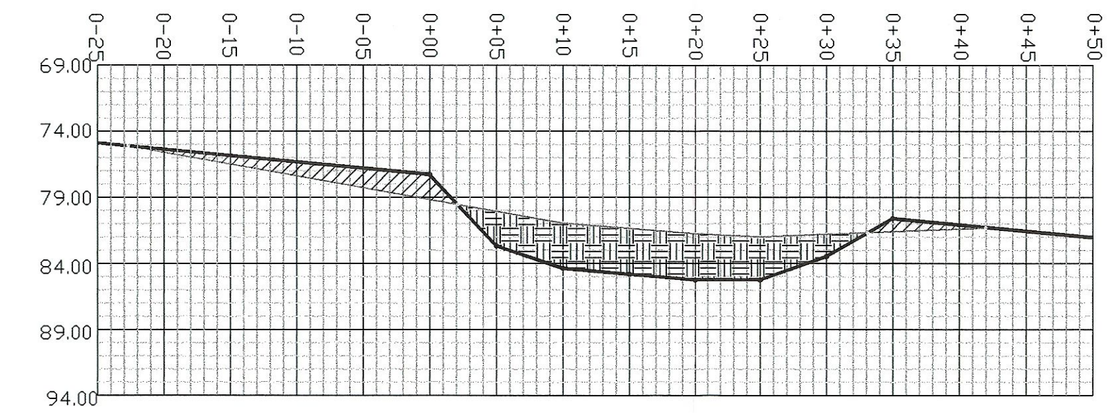

SECTION D – D

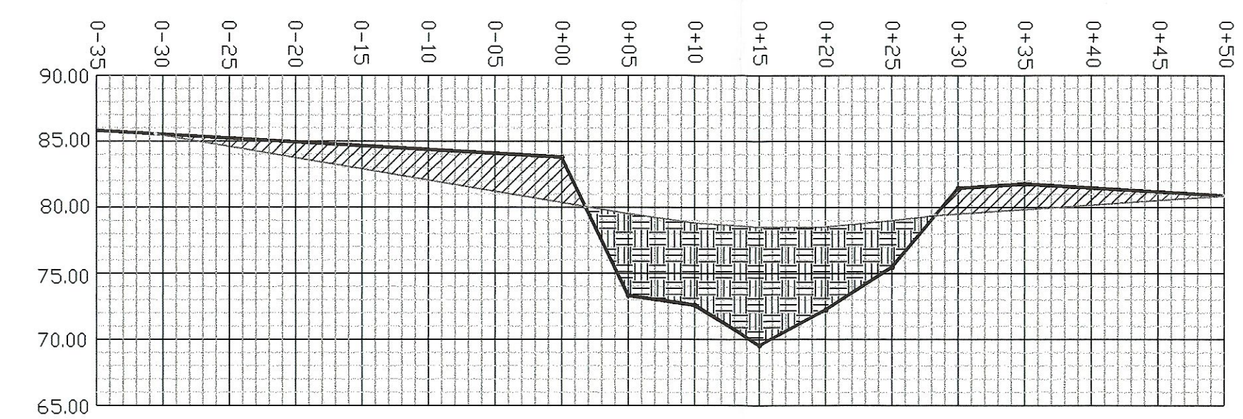

SECTION A – A

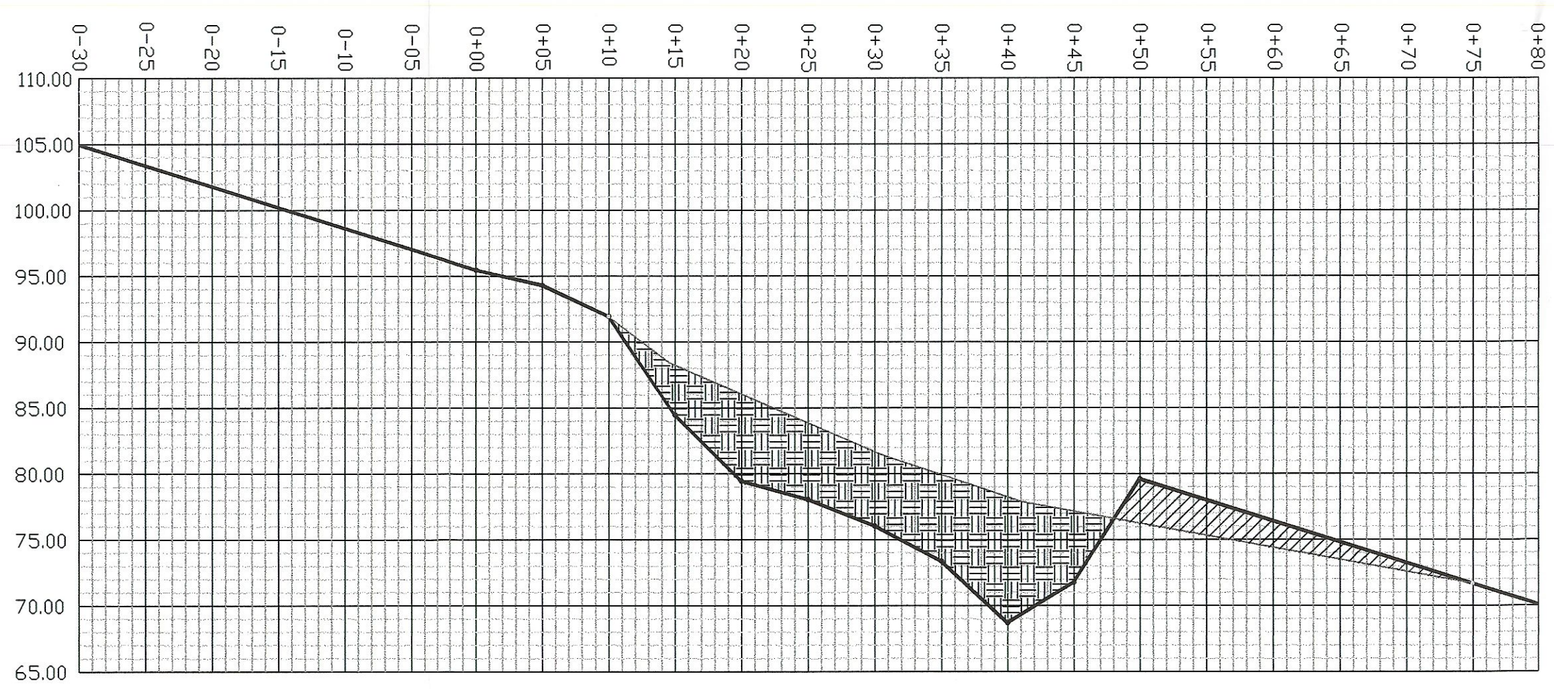

SECTION C – C

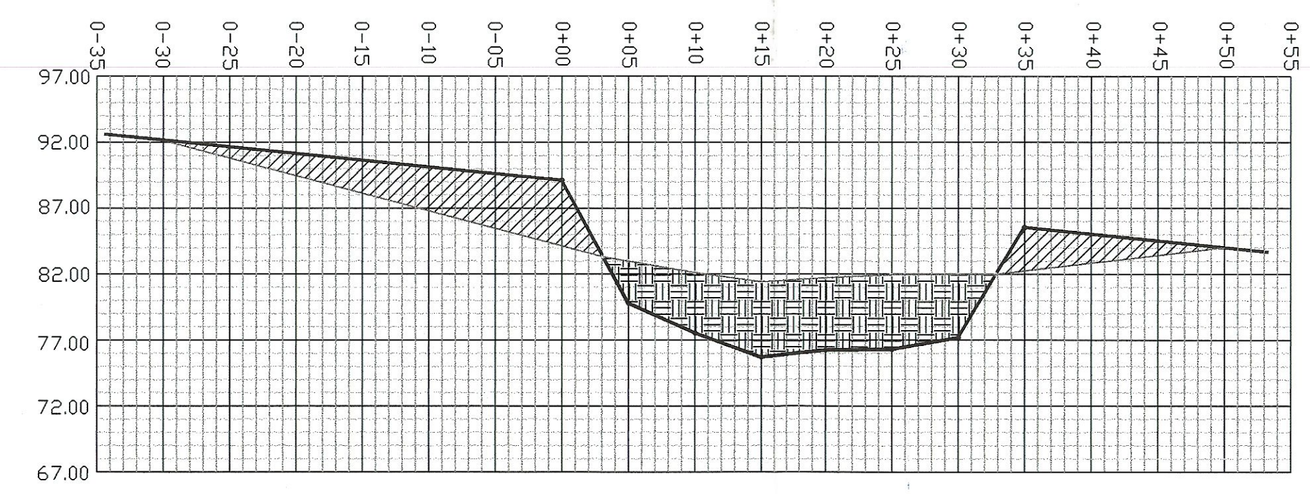

INCORPORATED
SEP 0 3 2002
DIV OF OIL GAS & MINING

RECEIVED
AUG 0 9 2002
DIVISION OF
OIL, GAS AND MINING

LEGEND:

- ORIGINAL GROUND
- PROPOSED CUT & FILL GROUND LINE
- CUT
- FILL

FILL VOLUME 249.03+/- CY.

CUT VOLUME 252.47+/- CY.

DISTURBED AREA .11+/- AC.

REGISTERED PROFESSIONAL ENGINEER
No. 7418
DAVID B. MILLER
8/5/02
NOT VALID WITHOUT A SIGNATURE
STATE OF UTAH

LODESTAR ENERGY MOUNTAIN OPERATIONS
Lodestar Energy Inc.
Mountain Operations, White Oak Mine
HC 35, Box 370, Helper Ut. 84526
PH #: 435-637-9200 Fax #: 435-448-9456

Drawn By: JOHN BENE	Date: JULY 16, 2002	Scale: 1" = 10'
Approval: DAVE MILLER	Drawing Name: SUBSIDENCE HOLE SECTIONS.DWG	

Drawing: CROSS SECTIONS OF SITE #23 MITIGATION

APPENDIX RP1 PLATE B