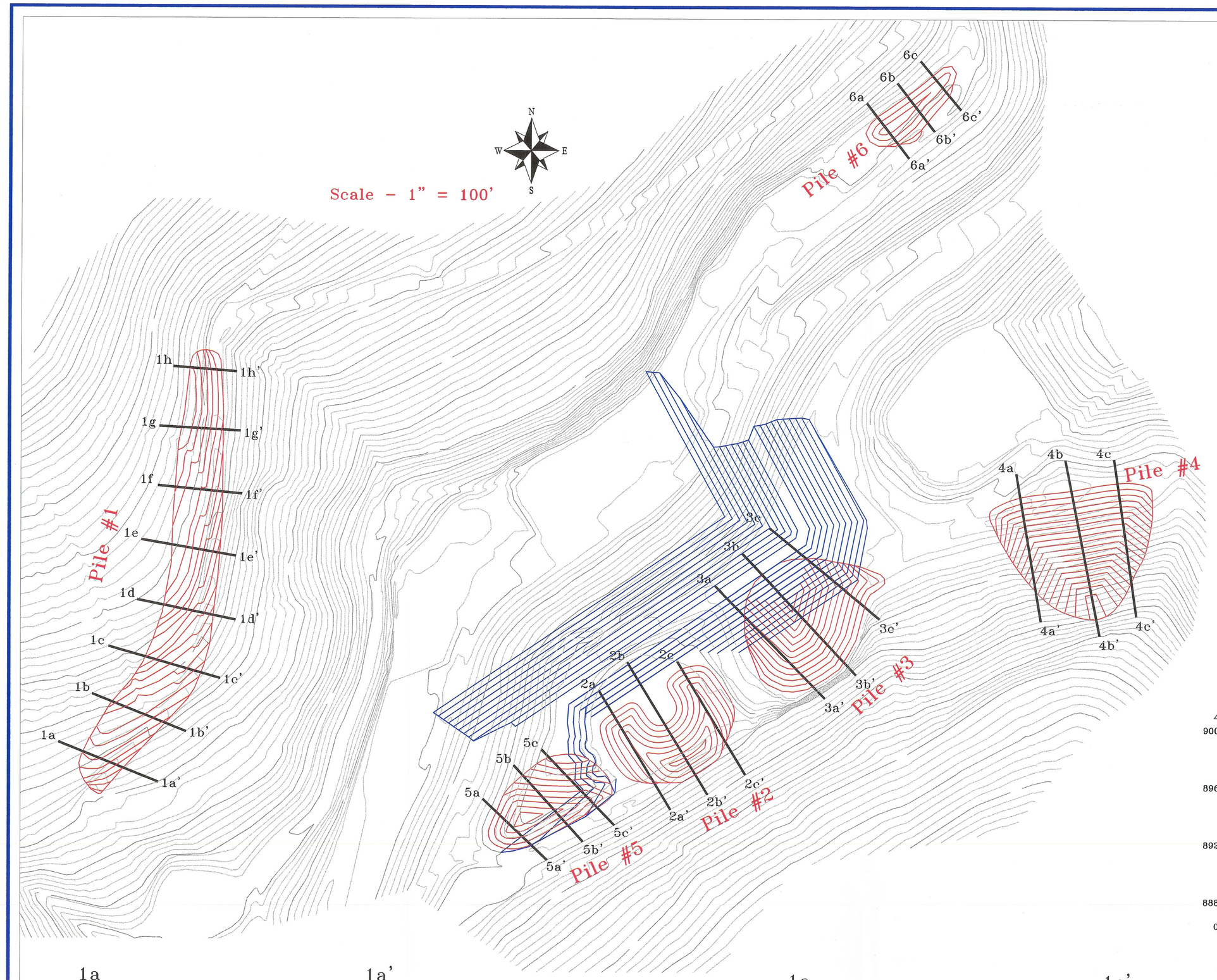

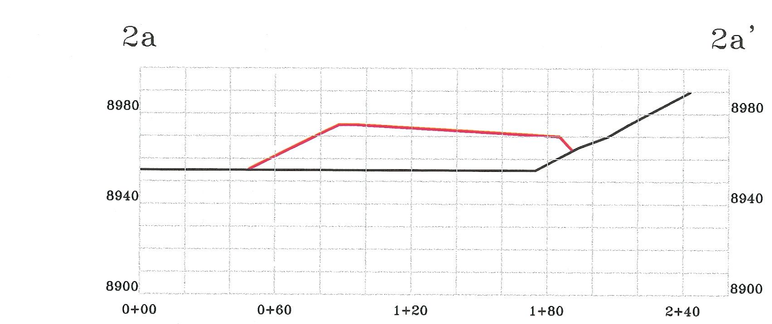

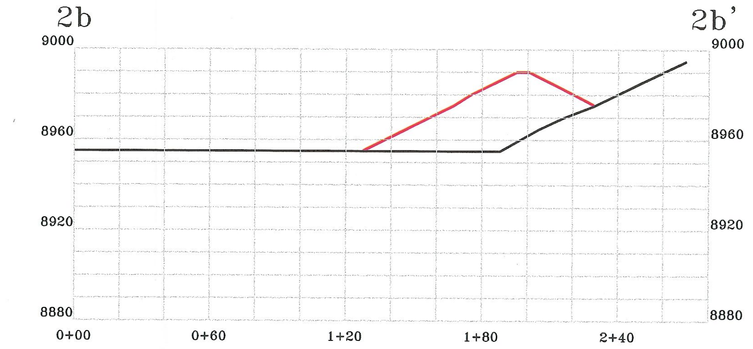

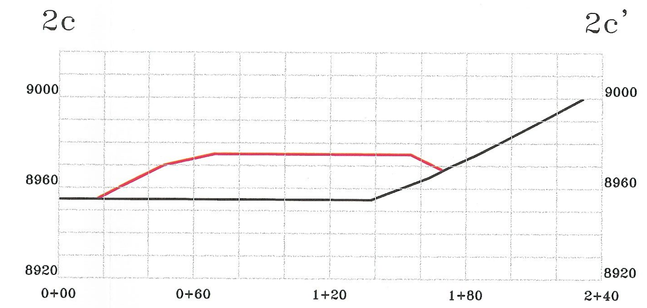

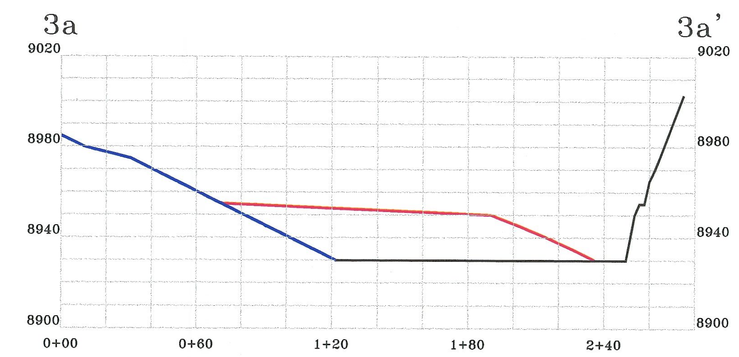

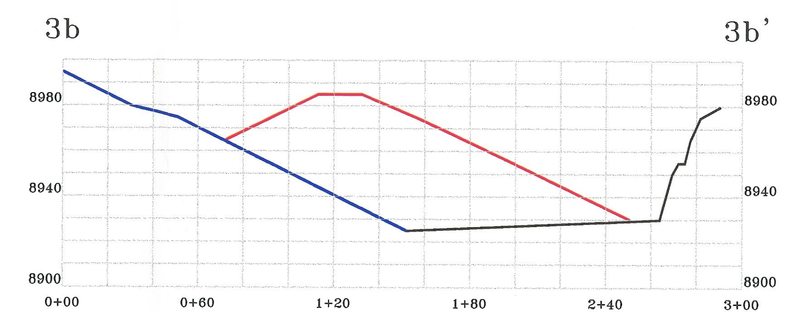

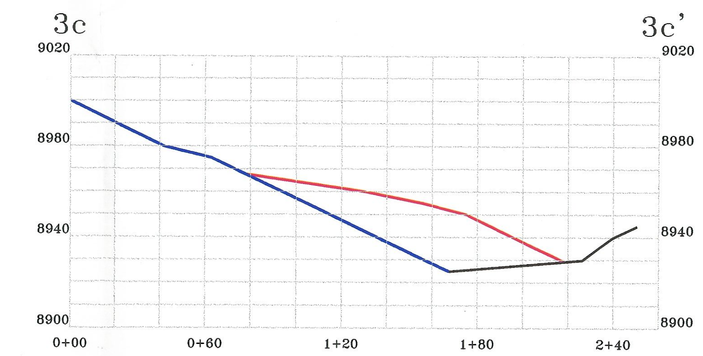

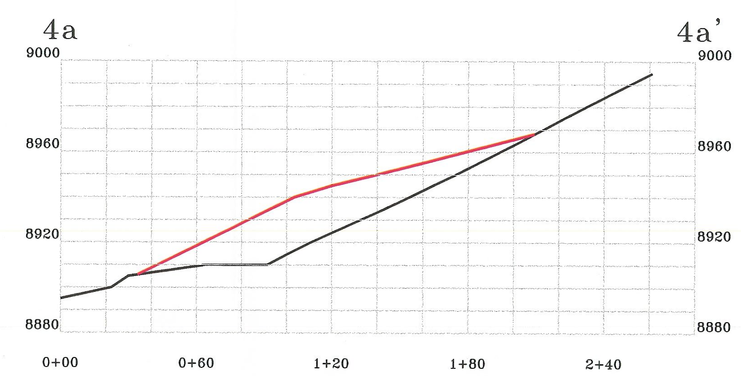

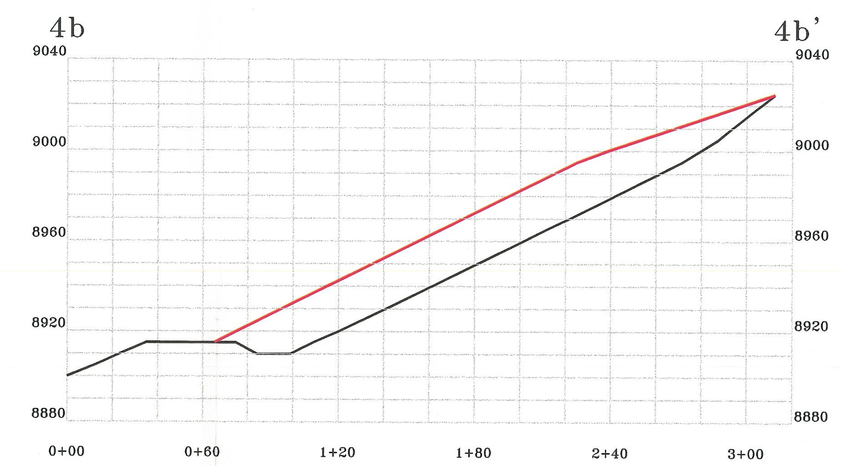

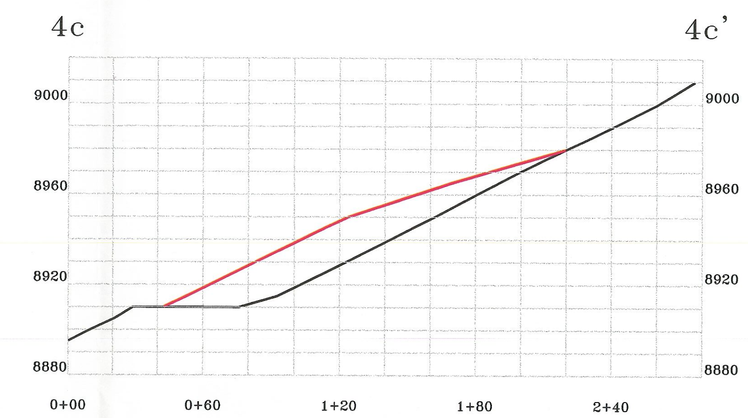

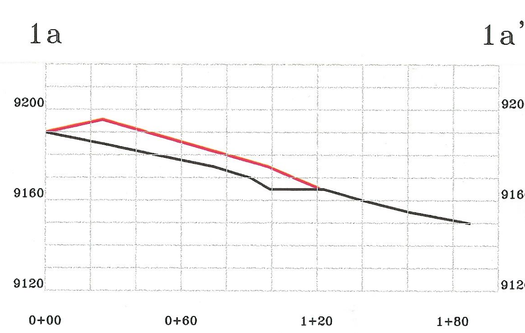

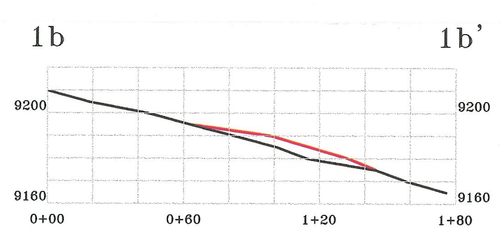

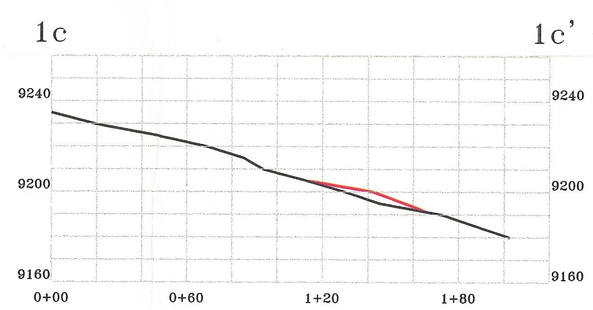

CROSS SECTION SCALES
Vertical - 1" = 40'
Horizontal - 1" = 40'

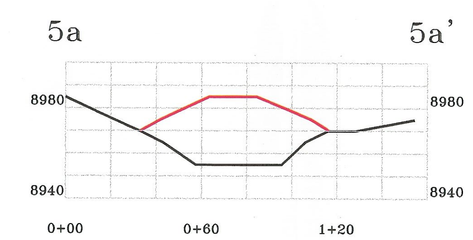

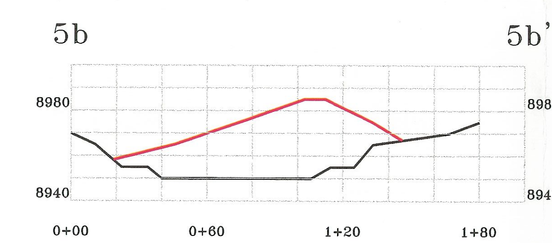

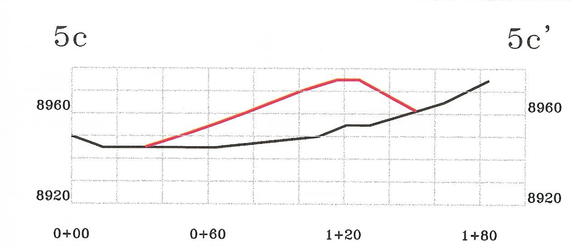

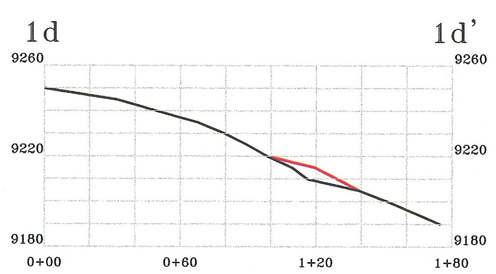

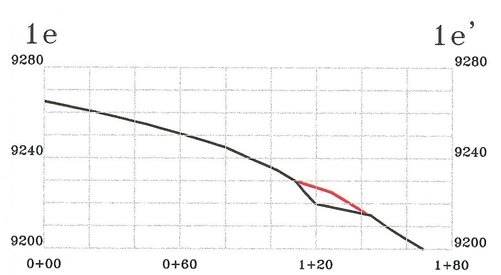

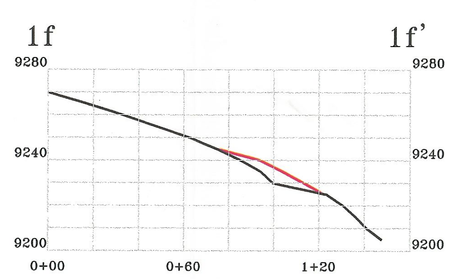

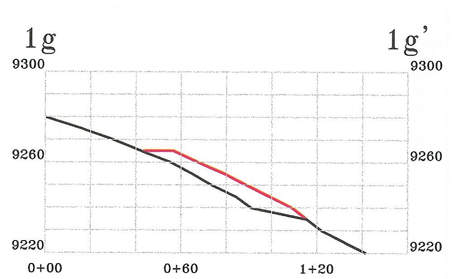

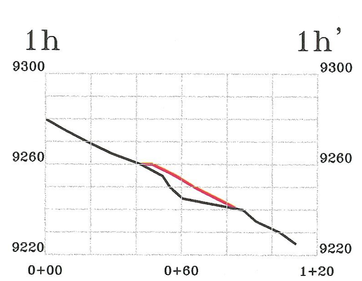

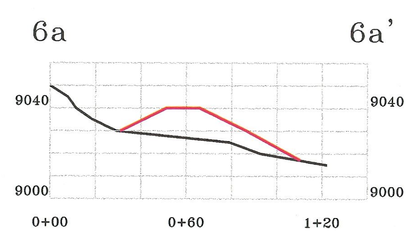

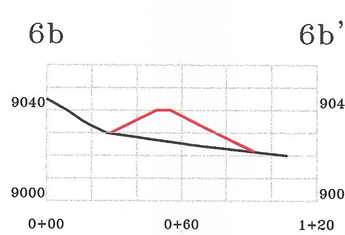

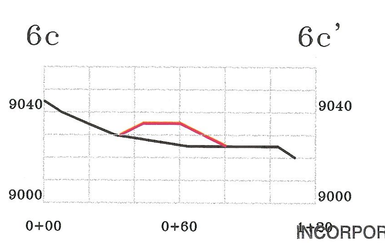

INCORPORATED
OCT 26 2001
DIV OF OIL GAS & MINING

LEGEND:

- *Proposed Pile*
- *Existing Ground*
- *Temporary Spoil Storage Pile Created During Surface Mining*

Pile #1 - 6,500 yds³
Pile #2 - 15,400 yds³
Pile #3 - 26,800 yds³
Pile #4 - 25,250 yds ³
Pile #5 - 14,200 yds³
Pile #6 - 2,800 yds³

REGISTERED PROFESSIONAL ENGINEER
No. 7418
DAVID B. MILLER
10/18/01
STATE OF UTAH

Lodestar Energy Inc.
Mountain Operations, White Oak Mine
HC 35, Box 370, Helper Ut. 84526
PH #: 435-637-9200 Fax #: 435-448-9456

Drawn By: JASON BENNETT	Date: Oct. 02, 2001	Scale: as shown
Approval: DAVE MILLER	Drawing Name: spoilplace-xsec.dwg	
Drawing: POTENTIAL TOPSOIL STORAGE PILE CROSS SECTIONS		
R645-301-521.165		

RECEIVED
OCT 19 2001
DIVISION OF
OIL, GAS AND MINING

Oct 18, 2001 - 7:08am - C:\Jason\White Oak\spoilplace-xsec.dwg