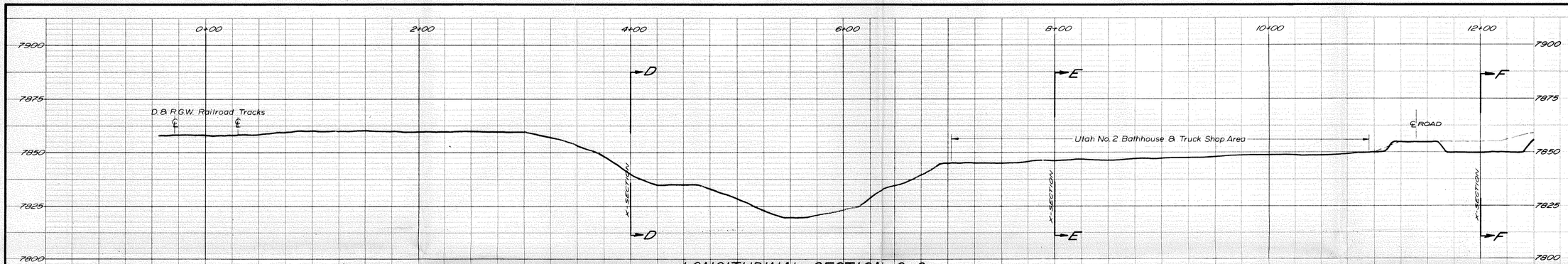

LONGITUDINAL SECTION C-C

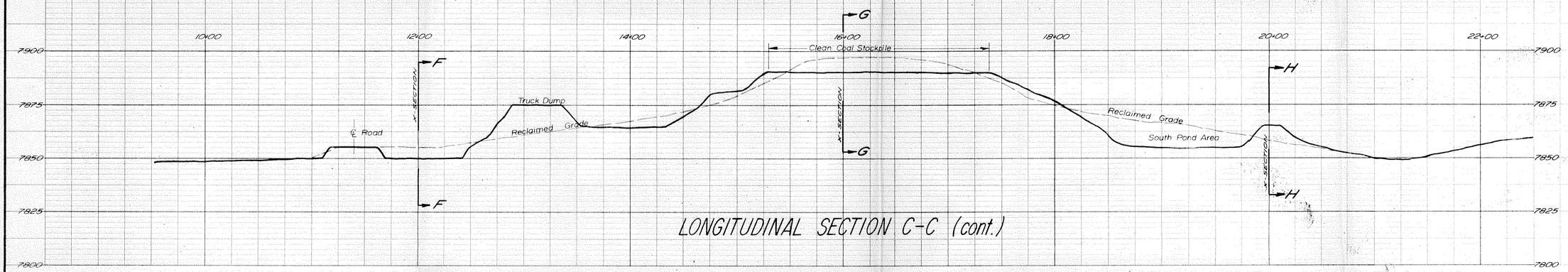

LONGITUDINAL SECTION C-C (cont.)

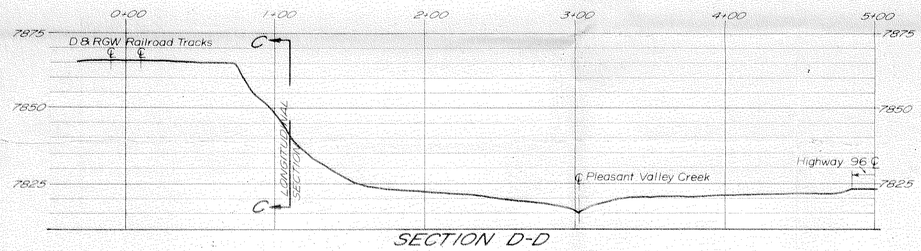

SECTION D-D

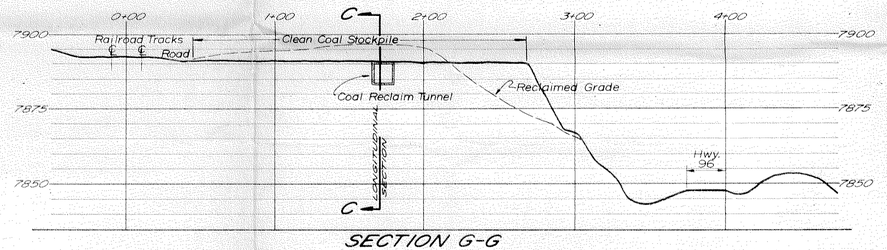

SECTION G-G

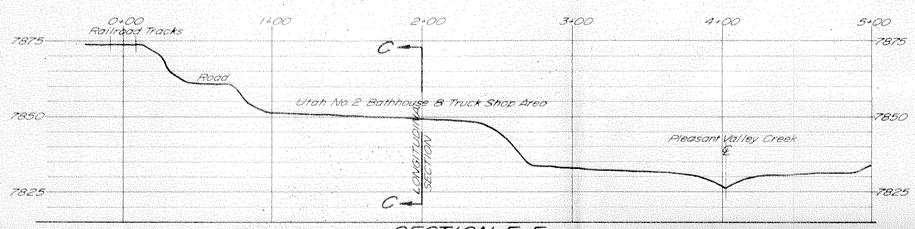

SECTION E-E

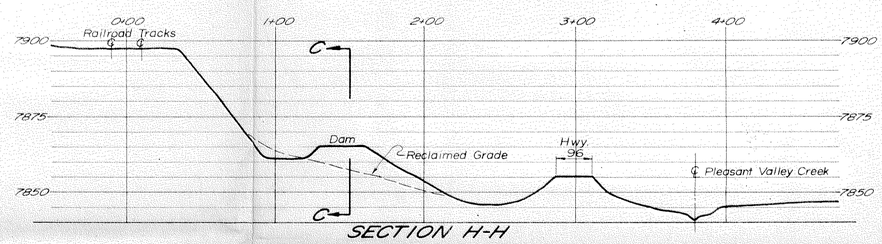

SECTION H-H

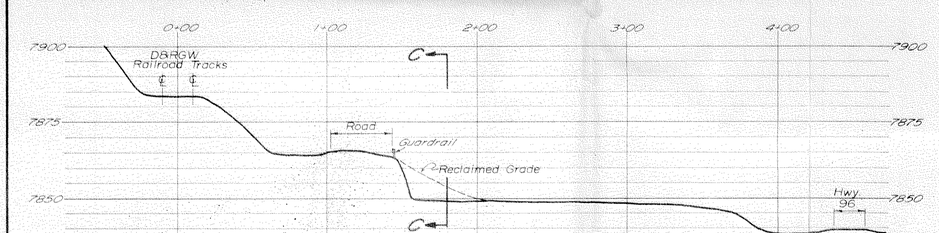

SECTION F-F

SCALE: HORZ.— 1" = 50'
VERT.— 1" = 25'

NOTES:

1. Cross sections on D-4 & D-5 are all contained on this sheet as revision 1.

VALLEY CAMP OF UTAH, INC.
SCOFIELD ROUTE
HELPER, UTAH 84526

TITLE:

CROSS SECTIONS
LOADOUT & YARD AREA, UTAH NO. 2
MAP D-4 & MAP D-5

DRAWN BY: Ed Sanderson	DATE: Feb 17, 1983	SCALE: "AS NOTED"
CHECKED BY:	REVISED BY:	
APPROVAL:	DRAWING NO. D3-0047	REV. NO. 1
APPROVAL:		