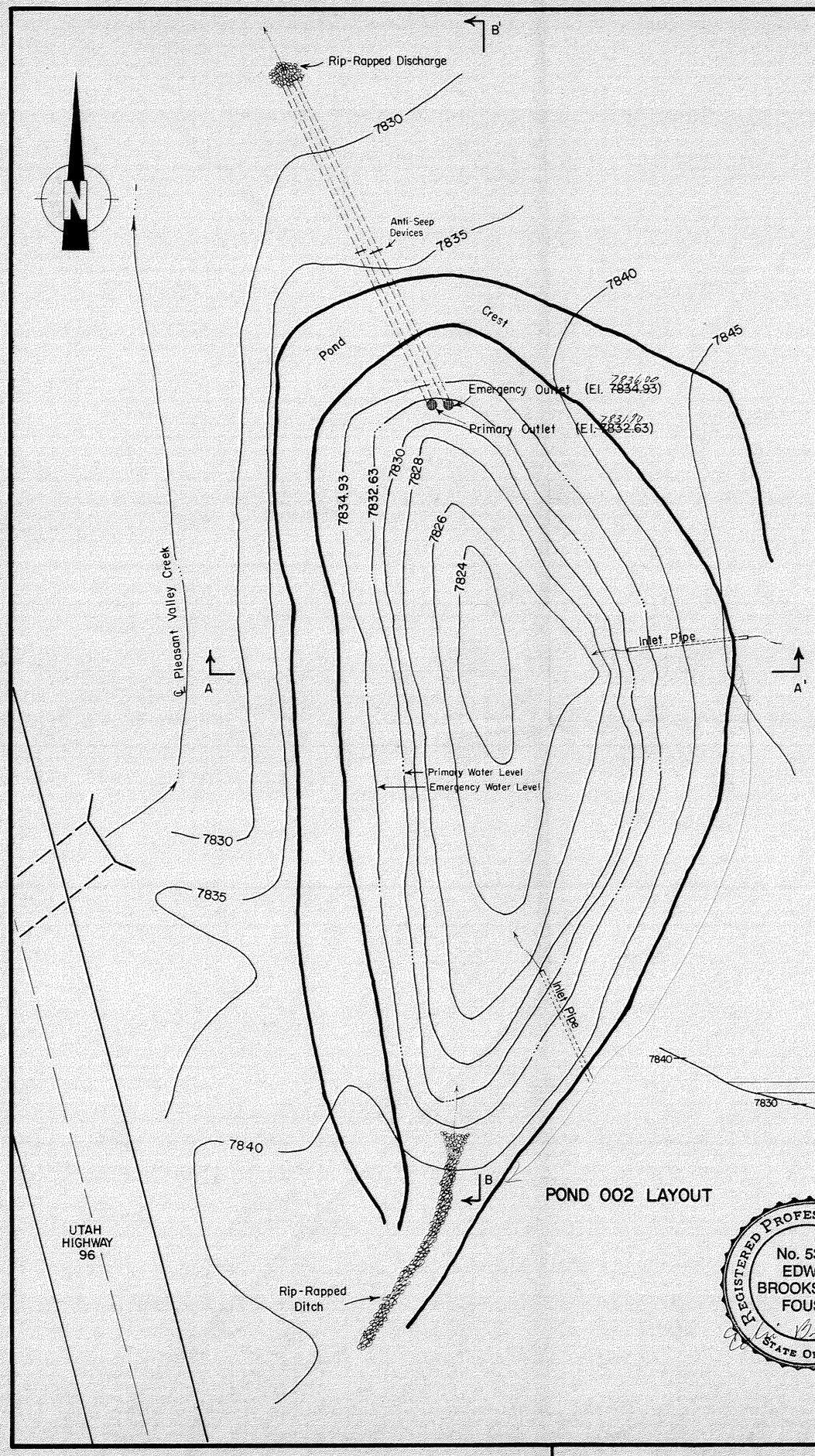

POND 002 LAYOUT

POND 002 CAPACITY

Storage to ~~Primary~~ Decant Outlet: ~~0.73~~ .65 acre ft.
Storage from ~~Primary~~ Secondary to ~~Emergency~~ Primary Outlet : ~~0.55~~ .66 acre ft.
Total : 1.28 acre ft.

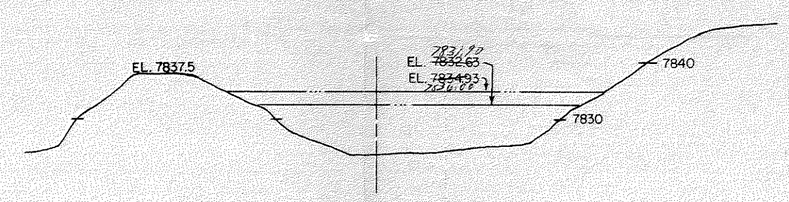

SECTION A-A'



SECTION B-B'

Copy 1 of 2 (2 maps in set)
NOI #N85-2-12-1

RECEIVED
AUG 29 1985
DIVISION OF OIL GAS & MINING

REGISTERED PROFESSIONAL ENGINEER
No. 5323
EDWIN BROOKSHIRE FOUST
STATE OF UTAH

DRAWN BY: J.A.U.	DATE: 8-27-85
CHECKED BY:	DATE:
REVISED BY:	
APPROVAL ENG.:	
APPROVAL SAFETY:	
APPROVAL MINE:	
APPROVED:	

VALLEY CAMP of UTAH
SCOFIELD ROUTE
HELPER, UTAH 84526

TITLE: POND 002 ENLARGEMENT UTAH No. 2 MINE

SCALE:	DWG. NO.:	REV.
1" = 20'	C4-0060	—

ETS-7/14/83