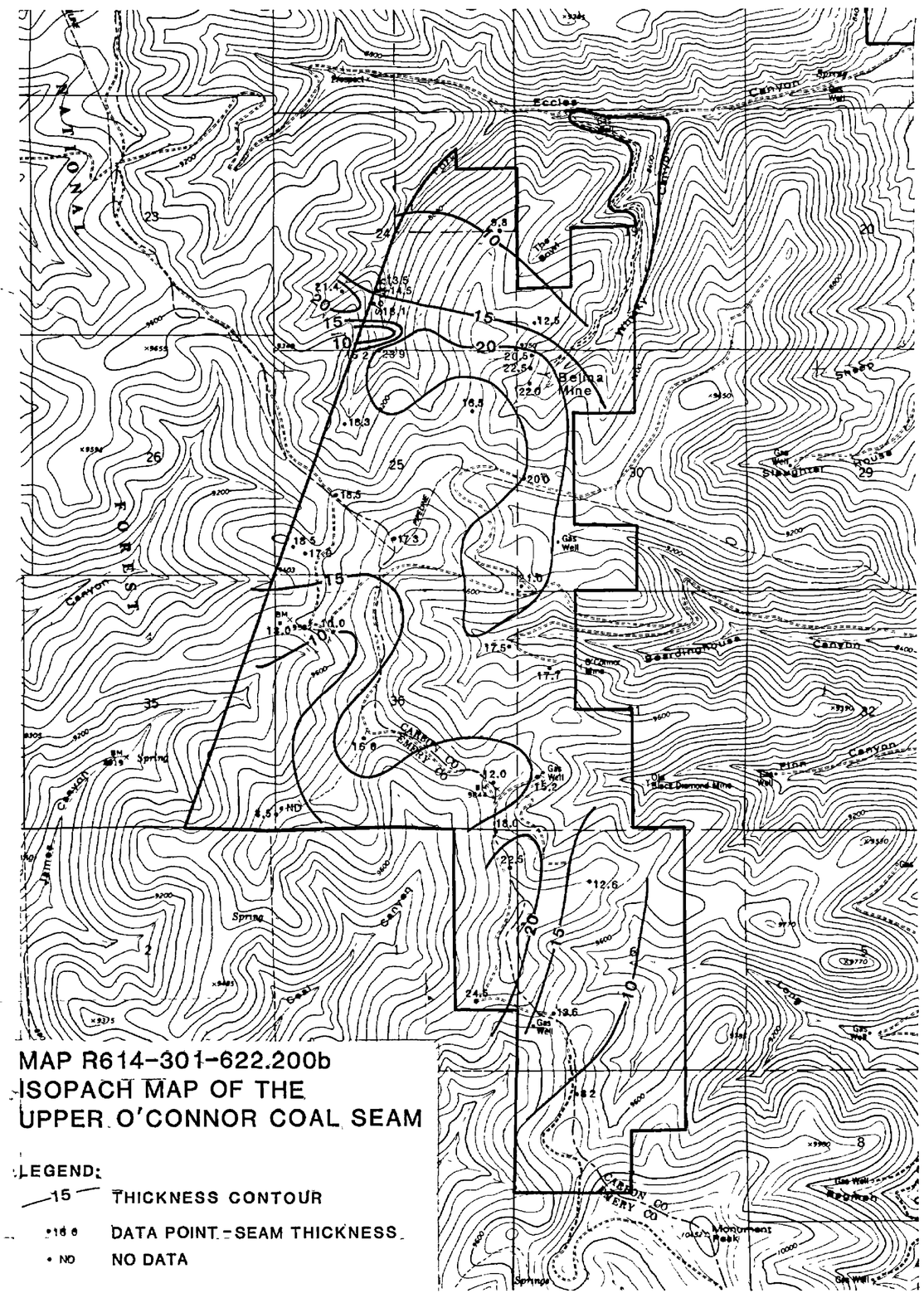

MAP R614-301-622.200b
ISOPACH MAP OF THE
UPPER O'CONNOR COAL SEAM

LEGEND:

15 THICKNESS CONTOUR

•16.6 DATA POINT - SEAM THICKNESS

• ND NO DATA

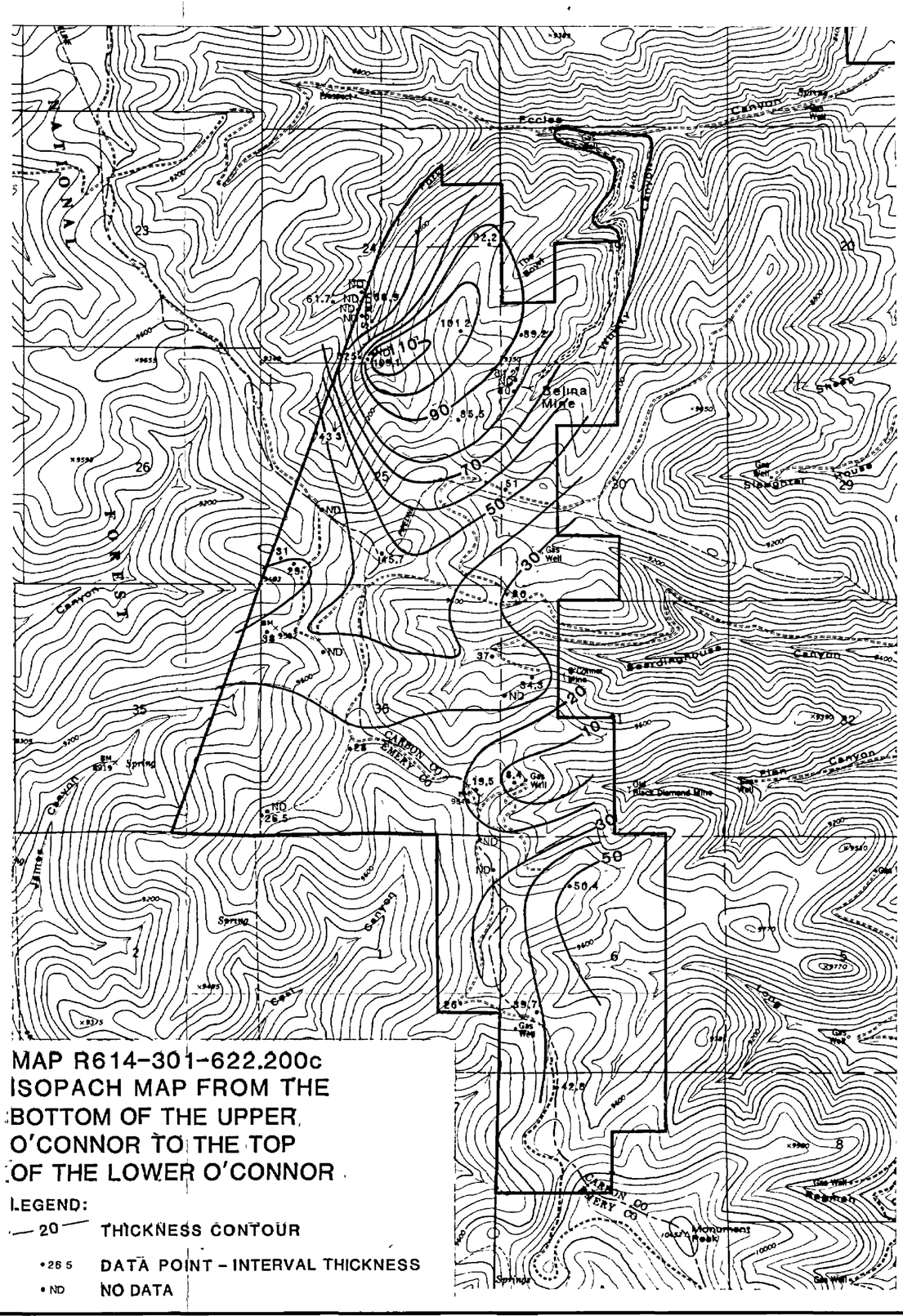

MAP R614-301-622.200c
ISOPACH MAP FROM THE
BOTTOM OF THE UPPER
O'CONNOR TO THE TOP
OF THE LOWER O'CONNOR

LEGEND:

20 THICKNESS CONTOUR

•26.5 DATA POINT - INTERVAL THICKNESS

• ND NO DATA

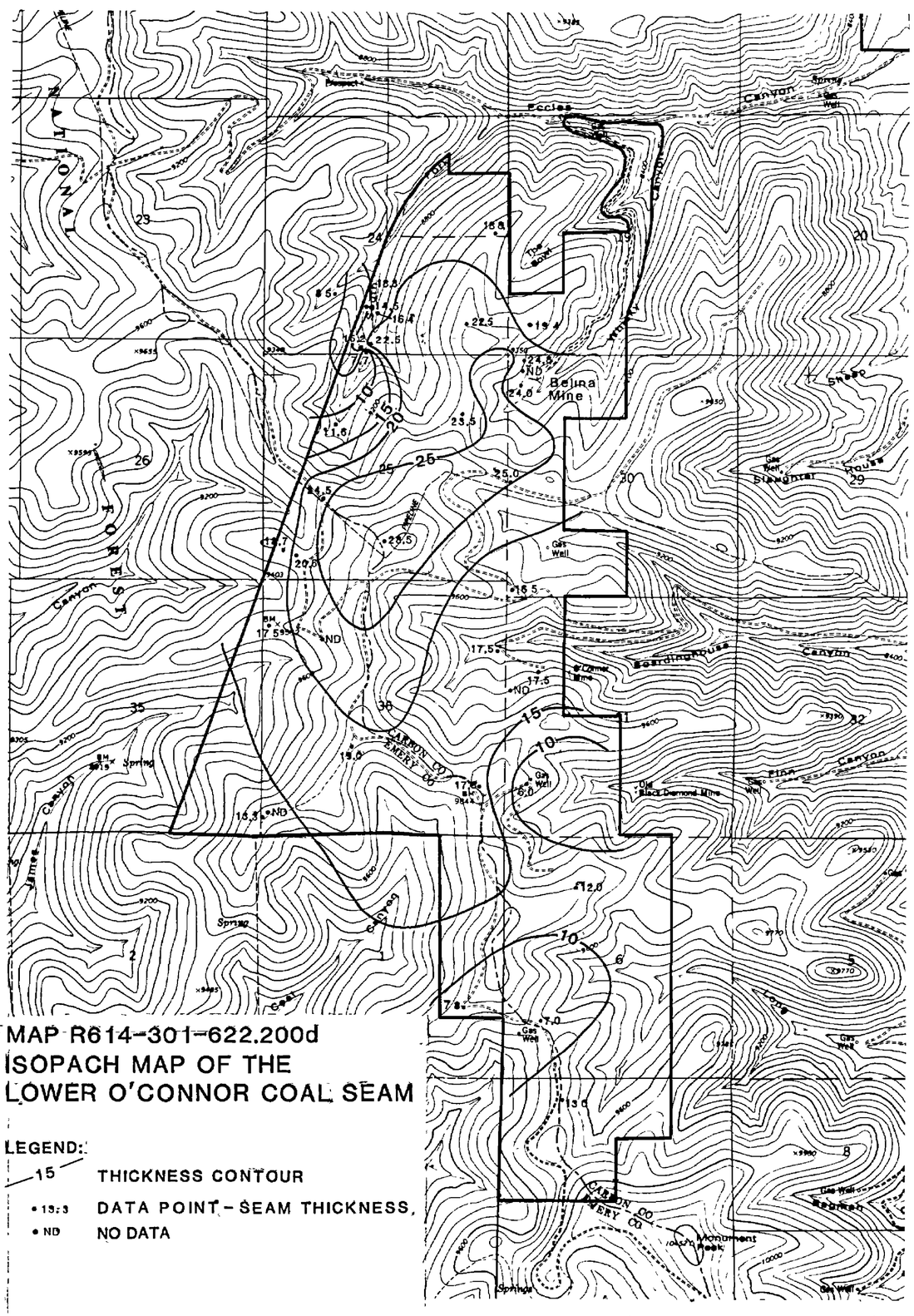

MAP R614-301-622.200d
ISOPACH MAP OF THE
LOWER O'CONNOR COAL SEAM

LEGEND:

15 THICKNESS CONTOUR

•19.3 DATA POINT - SEAM THICKNESS

• ND NO DATA

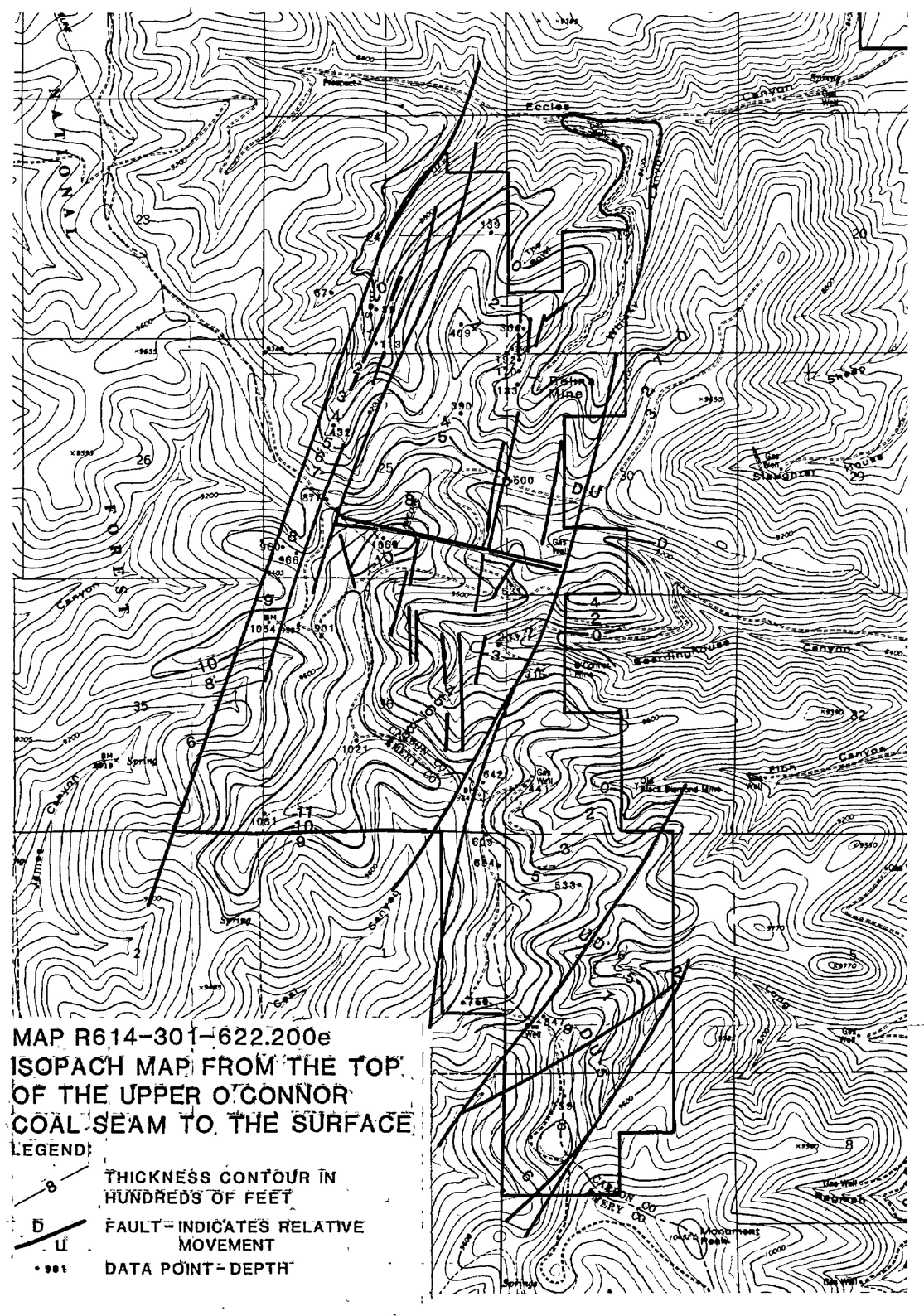

MAP R614-301-622.200e
ISOPACH MAP FROM THE TOP
OF THE UPPER O'CONNOR
COAL SEAM TO THE SURFACE

LEGEND:

8 THICKNESS CONTOUR IN HUNDREDS OF FEET

D U FAULT - INDICATES RELATIVE MOVEMENT

•901 DATA POINT - DEPTH

I CERTIFY THAT THESE MAPS WERE PREPARED ACCORDING TO THE BEST GEOLOGIC INFORMATION AVAILABLE AS PROVIDED BY VALLEY CAMP OF UTAH, INC.

REGISTERED PROFESSIONAL ENGINEER #7888 DAVID E. HANSEN STATE OF UTAH

VALLEY CAMP OF UTAH, INC.

SCOFIELD ROUTE, HELPER, UTAH 84526

TITLE: MAPS R614-301-622.200b THROUGH R614-301-622.200e ISOPACH MAPS	Drawn by: DCR	Date 8/89	
	Approval	Date	
	Drawing No.	Rev.	
HANSEN ALLEN & LUCE inc Salt Lake City Utah	SCALE: 1"=2000'	SHEET 1 OF 1	

007.11.100.004