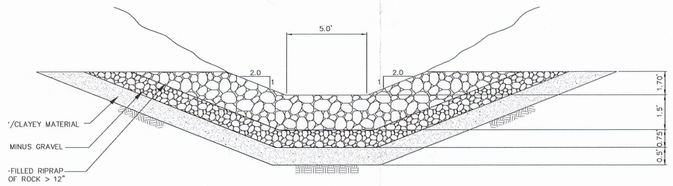

Cross–Section 1
NTS

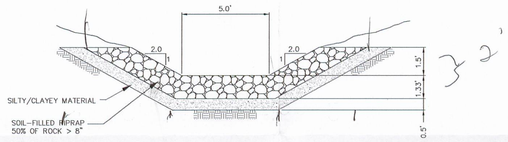

Cross–Section 2
NTS

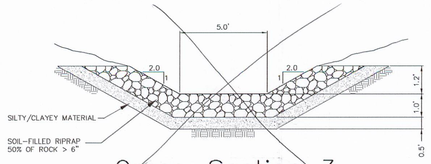

Cross–Section 3
NTS

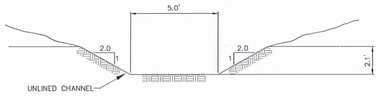

Cross–Section 4
NTS

RECEIVED
SEP 2 6 2003
DIV. OF OIL, GAS & MINING

EarthFax Engineering, Inc. Engineers/Scientists	0' 80'	BASE MAP:	REVISION'S	DATE / BY / DATE / BY	DRAWN BY: TJS	CHECKED BY: RBW	DATE: 9/2003	WHISKEY CREEK MINE SCOFIELD, UTAH
					APPROVED BY: BG	DWG DATA: UC904–01 CHANNEL.DWG		

PLATE 1
PROPOSED CHANNEL PLAN VIEW
SHEET 1 OF 1