

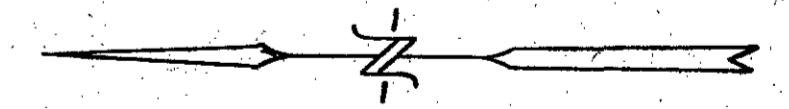


CASTLE GATE COAL COMPANY
 SCALE: 1" = 1000'

 MINING PRIOR TO 8-3-77
 BETWEEN 8-3-77 AND 5-3-78



DRAWN				CASTLE GATE COAL COMPANY
DATE	BY			
5/87	AWJ			
REVISED				
L	D	B	M	
APPROVED				
DATA KEY				
				MINING PROGRESSION NO. 3 MINE
CONTOUR INTERVAL	GRID INT.	COMPUTER SERIAL NO.	MAP FILE NAME	
DRAWING NO.	EXHIBIT 2-1	SCALE: 0	1000'	2000'
POST OFFICE BOX 449, HELPER, UTAH 84526				N-37
030-92002-04-1/1				