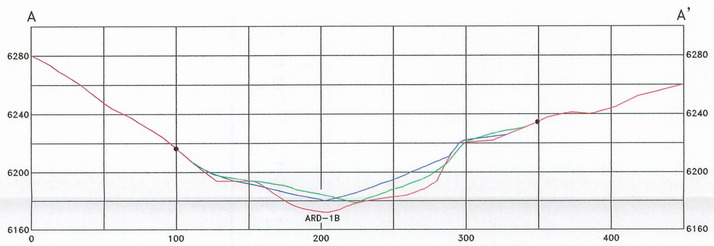

SECTION A-A'
HORIZONTAL SCALE: 1"=50'
VERTICAL SCALE: 1"=50'

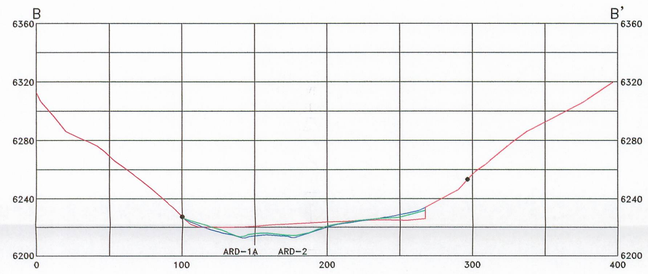

SECTION B-B'
HORIZONTAL SCALE: 1"=50'
VERTICAL SCALE: 1"=50'

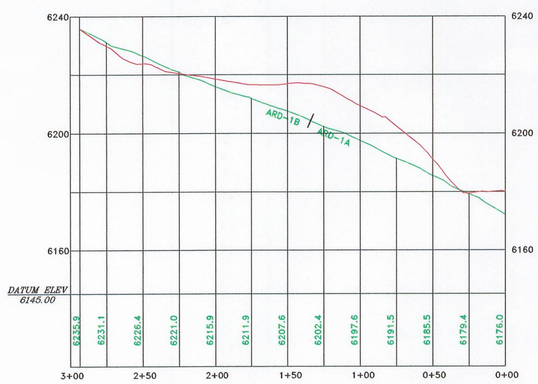

PROFILE ARD-1A AND ARD-1B
HORIZONTAL SCALE: 1"=50'
VERTICAL SCALE: 1"=25'

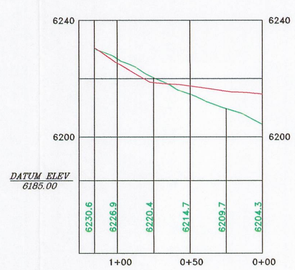

PROFILE ARD-2
HORIZONTAL SCALE: 1"=50'
VERTICAL SCALE: 1"=25'

PROFILE ARD-3
HORIZONTAL SCALE: 1"=50'
VERTICAL SCALE: 1"=25'

LEGEND

- *OPERATIONAL SURFACE*
- *RECLAMATION SURFACE*
- *ASBUILT SURFACE*
- *DISTURBED AREA BOUNDARY*

NOTES:

RECEIVED
MAY 05 2005
DIV. OF OIL, GAS & MINING

REGISTERED PROFESSIONAL ENGINEER
No. 169797
LAYNE D. JENSEN
4-27-05
NOT VALID WITHOUT A SEAL
STATE OF UTAH

REVISION	
DATE	BY
APR 05	LDJ

Castle Gate Mine
Carbon County, Utah

ADIT NO. 1

AS-BUILT RECLAMATION
CROSS-SECTIONS AND PROFILES

CASTLE GATE HOLDING

DRAWN BY: SWF	PROJECT NUMBER: UC-709-08	SCALE: AS SHOWN
APPROVED BY: LDJ	FILE NAME:G:\UC709\25\DWG\EX35-7AB.DWG 02-14-05	EXHIBIT 3.5-7AB
DATE: APRIL 2001	EarthFax Engineering, Inc.	