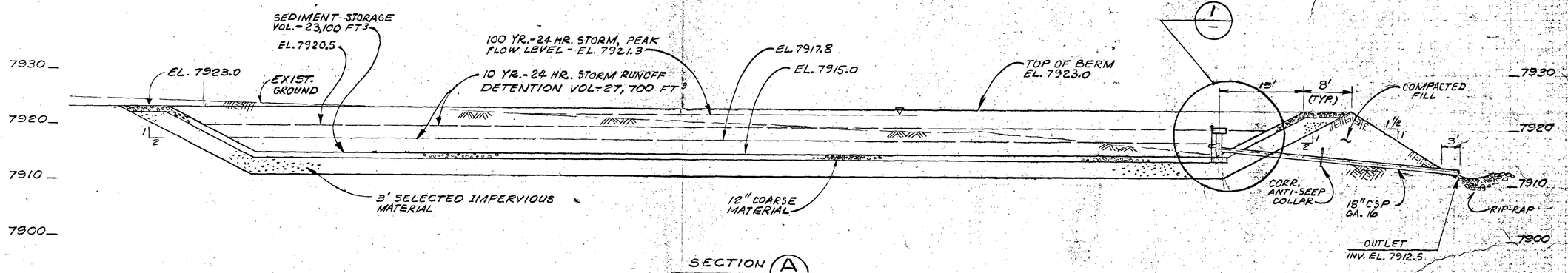

SECTION A
SCALE: 1"=10'
3-201-C



SECTION B
SCALE: 1"=10'
3-201-C

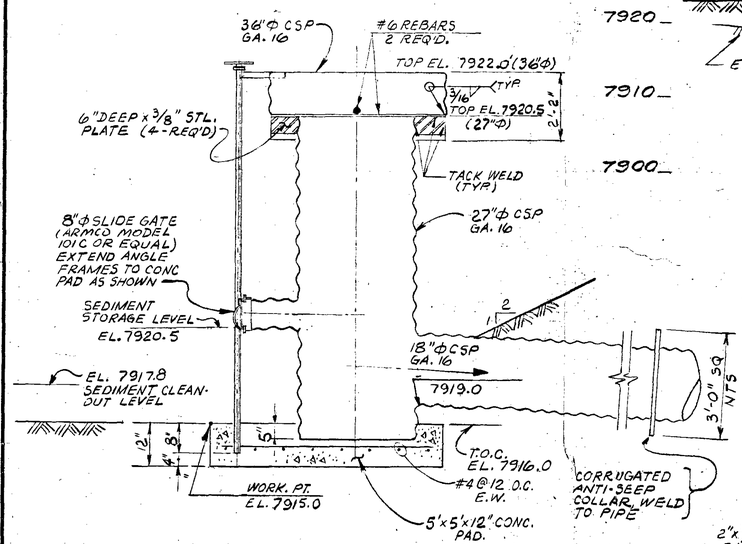

SECTION C
N.T.S.

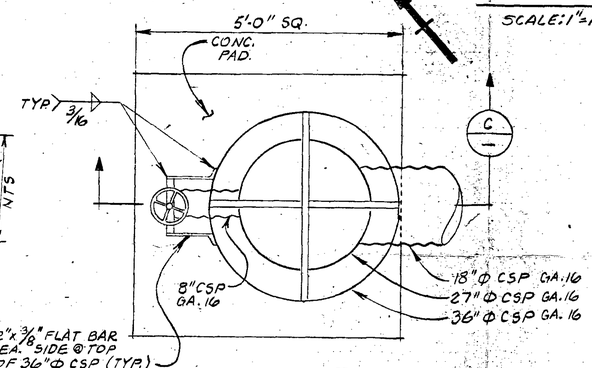

DETAIL 1
N.T.S.

GRAPHIC SCALE
1" = 10'-0"
10' 0 10 20

NO.	DATE	REVISION	BY	CHK	APP.	APP.
A	2-22-80	ISSUED FOR SEDIMENTATION POND DESIGN ONLY				

NOTES

DESCRIPTION	COST ACCOUNT
WORK COVERED BY THIS DRAWING CHARGED TO COST ACCOUNT ABOVE	

CONSTRUCTION APPROVAL

APPROVAL	DATE
M Phillips	2-22-80

SCALE:	AS SHOWN	DATE
DESIGNED BY	A. J. LEE	2/11/80
DRAWN BY	C. HILL	2/11/80
CHECKED BY	B. Y. YELDA	2/20/80
APPROVED BY	[illegible]	2-22-80
APPROVED BY	[illegible]	2-22-80

INFORMATION CONFIDENTIAL: ALL PLANS, DRAWINGS, SPECIFICATIONS AND/OR INFORMATION FURNISHED HEREWITH ARE AND SHALL REMAIN THE PROPERTY OF KAISER ENGINEERS, AND SHALL BE HELD CONFIDENTIAL AND SHALL NOT BE USED FOR ANY PURPOSE OR PURPOSES OTHER THAN WORK FOR WHICH THEY HAVE BEEN SUPPLIED AND PREPARED.

PROFESSIONAL SEAL
REGISTERED PROFESSIONAL ENGINEER NO. 5187 MICHAEL D. PHILLIPS STATE OF UTAH

COASTAL STATES ENERGY COMPANY
SKYLINE PROJECT
COAL STORAGE & R.R. FACILITIES
SEDIMENTATION POND SECTIONS & DETAILS

KAISER ENGINEERS
KAISER ENGINEERS, INC. 300 LAKESIDE DRIVE
P.O. BOX 23270 OAKLAND, CALIFORNIA 94623

JOB No. 78097
DWG. No. 3-203-C
REVISION R-A
MAP OR FIGURE NO. 3-45