0036

Mine file
S. Lipman
ACT/007/005

Coastal States Energy Company
175 East 400 S.•Suite 800•Box 3•Salt Lake City, UT 84111
a subsidiary of The Coastal Corporation (801) 596-7111

RECEIVED
MAR 24 1987
DIVISION OF
OIL, GAS & MINING

March 15, 1987

Lowell Braxton
Division of Oil Gas & Mining
3 Triad Center, Suite 350
Salt Lake City, UT 84180-1203

Dear Lowell:

Enclosed is a copy of the Affidavit of Publication for Coastal States Energy Company's Skyline mine plan permit renewal indicating that public notice was made for four consecutive issues, commencing on February 26, 1987 and concluding on March 10, 1987.

Also attached is a full length copy of the public notice announcement, a better copy than the copy provided, which appeared in the local paper.

Again let me encourage you and your review staff to call me or Keith Welch immediately if you have any questions or you detect any deficiencies in our Skyline mine re-permit plan as you proceed through the review process.

Sincerely yours,

John M. Garr
Director of Governmental and Public Affairs

JMG/ak

xc: Vernal Mortensen
Glen Zumwalt
Keith Welch
Kevin Yocum

AFFIDAVIT OF PUBLICATION

RECEIVED
MAR 24 1987
DIVISION OF
OIL, GAS & MINING

TATE OF UTAH }
ounty of Carbon, } ss.

I, Dan Stockburger, on oath, say that I am General Manager of The Sun-Advocate, veekly newspaper of general circulation, published at Price, e and County aforesaid, and that a certain notice, a true copy which is hereto attached, was published in the full issue of newspaper for Four (4) ecutive issues, and that the first publication was on the 6th day of February, 19 87 and that the ublication of such notice was in the issue of such newspaper the 10th day of March, 19 87

Dan Stockburger

Subscribed and sworn to before me this 10th day of March, 19 87

Holly Jo Baker
Notary Public.

mmission expires MY COMMISSION EXPIRES OCTOBER 22, 1990

ation fee, $ 396.00

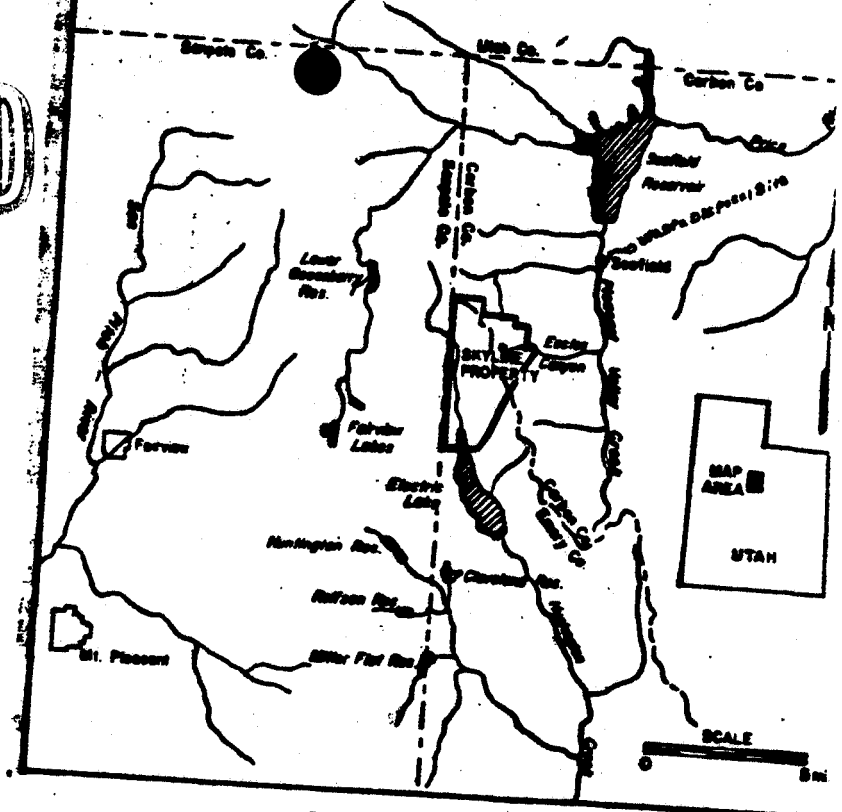

PUBLIC ANNOUNCEMENT

Coastal States Energy Company and Skyline Coal Company of Salt Lake City, Utah, hereby announce their intent to file an application for a coal mining permit renewal under the laws of the State of Utah and the U.S. Office of Surface Mining (OSM).

The project, which is known as the Skyline Mines, is operated on the leasehold interest owned by Coastal States.

044076, Issued to: Armeda N. McKinnon, Date of Issuance: 9/1/65.

Federal Lease: Utah-0142235, Issued to: Malcolm N. McKinnon, Date of Issuance: 10/1/64.

Federal Lease: Utah-0147570, Issued to: Malcolm N. McKinnon, Date of Issuance: 5/1/65.

Federal Lease: Utah-043120, Issued to: Independent Coal and Coke Company, Date of Issuance: 2/1/64.

County Lease: Carbon County Coal Lease, Issued to: Kanawha and Hocking Coal & Coke Company, Date of Issuance: 5/1/74.

The legal description of the above listed coal leases are:

Federal Coal Lease Serial Utah-020305

T13S, R6E, SL Meridian, Utah. Sec. 13: SW¼SW¼ (Lot 7); Sec. 14: SE¼SE¼; Sec. 23: E½E½; Sec. 24: W½NW¼, SE¼NW¼, S½; Sec. 25: All (Lots 1 thru 4, S½N¼, S½); Sec. 26: E½E½; containing 1,439.40 acres;

Federal Coal Lease Serial Utah-044076

T13S, R6E, SL Meridian, Utah. Sec. 26: Serial Utah-0[illegible]

T13S, R6E, SL Meridian, Utah. Section 13: Lots 1, 2, 3, 4, 5, 6, 8; Section 14: NE¼, N½SE¼; Section 24: NE¼NW¼; containing 557.22 acres.

Carbon County Coal Lease

Township 13 South, Range 6 East SLM. Section 24: W½ NE

This application also includes, in addition to the federal coal leases, areas for use as access roads and rail loading facilities, located in Township 13 South, Range 7 East on all or portions of Sections 17 and 18. Rights-of-way and surface easements are also included fo construction of a coa conveyance syster from the mine porta area down Eccle Canyon to the coa storage and loadou facility at the mouth of the canyon. The rights to enter and construct these facilities were conferred by Energy Fuels Corporation.

In addition to the above, this application includes an area of leased surface rights for use as access roads and a waste disposal site from the George Talonis Utah; Skyline Coal Company, Salt Lake City, Utah.

Written comments, objections, or requests for informal conferences on the application may be addressed to the Utah Division of Oil, Gas, & Mining, 355 West North Temple, 3 Triad Center, Salt Lake City, Utah 84180, with copies to Coastal States Energy Company and/or Skyline Coal Company, 175 East 400 South, Box 3, Salt Lake City, Utah 84111.

Published in the Sun Advocate February 26, March 3, 5 and 10, 1987.

AFFIDAVIT OF PUBLICATION

RECEIVED
MAR 24 1987
DIVISION OF
OIL, GAS & MINING

ATE OF UTAH
unty of Carbon, } ss.

, Dan Stockburger, on oath, say that I am

General Manager of The Sun-Advocate,

eekly newspaper of general circulation, published at Price,

e and County aforesaid, and that a certain notice, a true copy

which is hereto attached, was published in the full issue of

n newspaper for Four (4)

secutive issues, and that the first publication was on the

26th day of February, 19 87 and that the

publication of such notice was in the issue of such newspaper

ed the 10th day of March, 19 87

Dan Stockburger

Subscribed and sworn to before me this

10th day of March, 19 87

Holly Jo Baker
Notary Public.

Commission expires MY COMMISSION EXPIRES OCTOBER 22, 1990

olication fee, $ 396.00

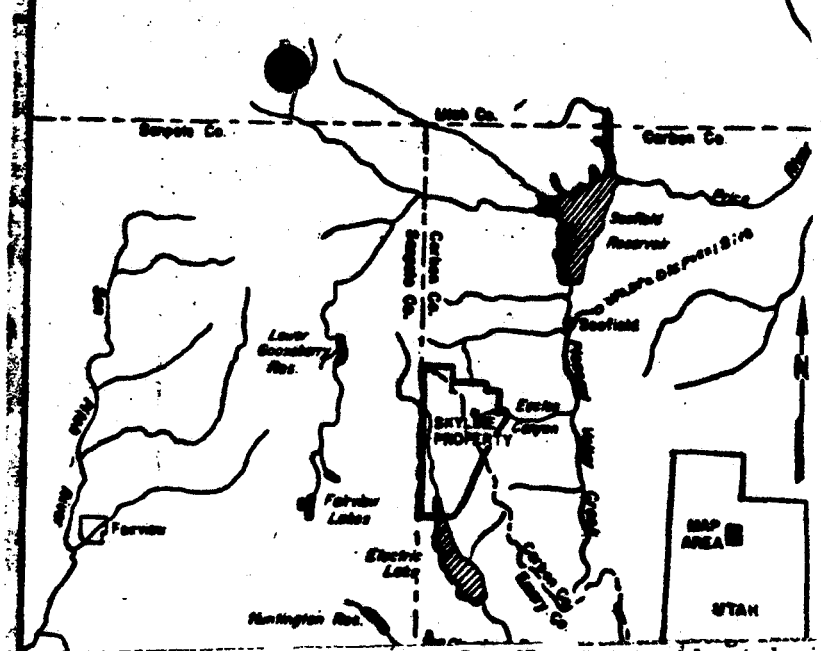

Energy Company and Skyline Coal Company. The land on which mining is to occur (except for a small tract leased from Carbon County) is a part of the Manti-LaSal National Forest 4 miles southwest of Scofield, Utah, in Eccles Canyon. The entire property is within the USGS 7.5-minute "Scofield" Quadrangle map. The approximately 6,400 acre leasehold interests involve all or part of the following coal leases which have been assigned to Coastal States Energy Company and Skyline Mining Company.

Federal Lease: Utah-020305, Issued to: Emmett K. Olson, Date of Issuance: 3/1/62.

Federal Lease: Utah-044076, Issued to: Arneda N. McKinnon, Date of Issuance: 9/1/65.

Federal Lease: Utah-0142235, Issued to: Malcolm N. McKinnon, Date of Issuance: 10/1/64.

Federal Lease: Utah-0147570, Issued to: Malcolm N. McKinnon, Date of Issuance: 5/1/65.

Federal Lease: Utah-043120, Issued to: Independent Coal and Coke Company, Date of Issuance: 2/1/64.

County Lease: Carbon County Coal Lease, Issued to: Kanawha and Hocking Coal & Coke Company, Date of

W½E½, W½; Sec. 27: Lots 1, 2, 3, 4, E½, E½W½, excluding Lawrence Reservoir; Sec. 34: Lots 1, 2, 3, 4, 5, 6, 7, 8, and S½ excluding Lawrence Reservoir; Sec. 35: Lots 1, 2, 3, 4, 5, 6, 7, NE¼, E½NW¼, NE¼SW¼, N½SW¼; containing 2,357.82 acres;

Federal Coal Lease Serial #Utah-0142235

T13S, R6E, SL Meridian, Utah. Sec. 11: S½S½; Sec. 14: W½, SW¼SE¼; containing 520.00 acres;

Federal Coal Lease Serial #Utah-0147570

T13S, R6E, SL Meridian, Utah. Sec. 10: Lots 3 and 4, E½SW¼ and SE¼; Secs. 15 and 22, All; Sec. 23: W½E½ and W½; containing 2,092.70 acres;

Federal Coal Lease Serial #Utah-073120

T13S, R6E, SL Meridian, Utah. Section 13: Lots 1, 2, 3, 4, 5, 6, 8; Section 14: NE¼, N½SE¼; Section 24: NE¼NW¼; containing 557.22 acres.

Carbon County Coal Lease

Township 13 South, Range 6 East SLM. Section 24: W½ NE

This application also includes, in addition to the federal coal leases, areas for use as access roads and rail loading facilities, located in Township 13 South, Range 7 East on all or portions of Sections 17 and 18. Rights-of-way and surface easements

Estate, located i Township 13 Soutl Range 7 East SLM Section 4: SW¼, NW containing ap proximately 27.83 acre

Electric Lake overli about 38 acres of Rou County Lease U-0440 and Scofield Reservo lies about 4½ miles the northeast of tl portal area.

After filing, copies the permit applicaitc will be available f inspection at tl following location Utah Division of O Gas, & Mining, Sa Lake City, Utah; Offi of Surface Minin Denver, Colorad Bureau of Lar Management, Salt Lal City, Utah; Carb County Clerks Offic Price, Utah; Coast States Energy Co pany, Salt Lake Cit Utah; Skyline Co Company, Salt La City, Utah.

Written comment objections, or reque for informal co ferences on the a plication may be a dressed to the Ut Division of Oil, Gas, Mining, 355 West Nor Temple, 3 Triad Cent Salt Lake City, Ut 84180, with copies Coastal States Ener Company and/ Skyline Coal Compa 175 East 400 South, E 3, Salt Lake City, Ut 84111.

Published in the S Advocate February March 3, 5 and 10, 198

Page 2 of 2 Pages

RECEIVED
MAR 24 1987
DIVISION OF
OIL, GAS & MINING

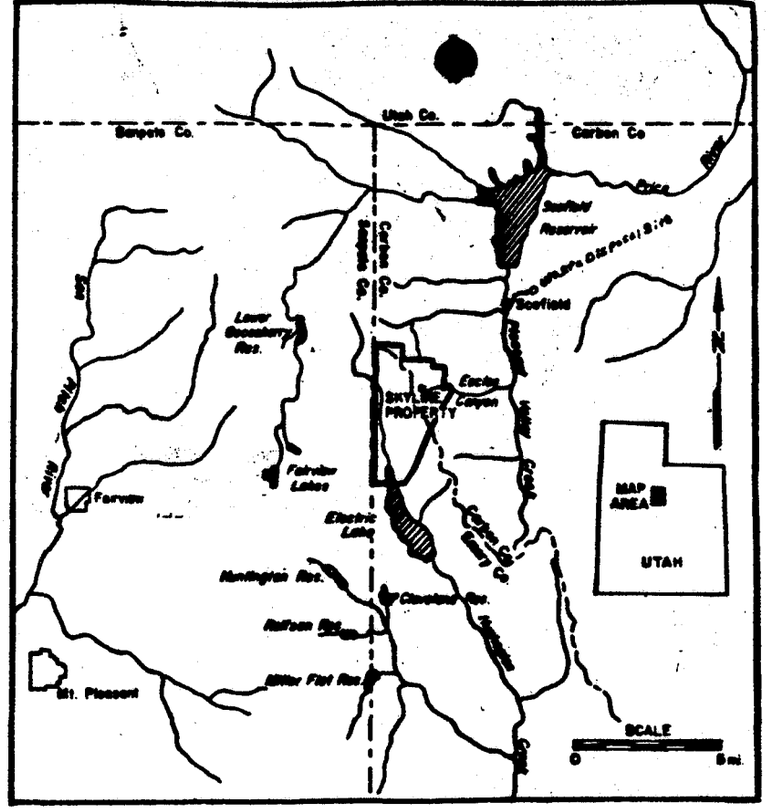

Sun Advocate 3-10-87
Price, Utah

PUBLIC ANNOUNCEMENT

Coastal States Energy Company and Skyline Coal Company of Salt Lake City, Utah, hereby announce their intent to file an application for a coal mining permit renewal under the laws of the State of Utah and the U.S. Office of Surface Mining (OSM).

The project, which is known as the Skyline Mines, is operated on the leasehold interest owned by Coastal States Energy Company and Skyline Coal Company. The land on which mining is to occur (except for a small tract leased from Carbon County) is a part of the Manti-LaSal National Forest 4 miles southwest of Scofield, Utah, in Eccles Canyon. The entire property is within the USGS 7.5-minute "Scofield" Quadrangle map. The approximately 6,400 acre leasehold interests involve all or part of the following coal leases which have been assigned to Coastal States Energy Company and Skyline Mining Company.

Federal Lease: Utah-020305, Issued to: Emmett K. Olson, **Date of Issuance:** 3/1/62.

Federal Lease: Utah-044076, Issued to: Armeda N. McKinnon, **Date of Issuance:** 9/1/65.

Federal Lease: Utah-0142235, Issued to: Malcolm N. McKinnon, **Date of Issuance:** 10/1/64.

Federal Lease: Utah-0147570, Issued to: Malcolm N. McKinnon, **Date of Issuance:** 5/1/65.

Federal Lease: Utah-043120, Issued to: Independent Coal and Coke Company, **Date of Issuance:** 2/1/64.

County Lease: Carbon County Coal Lease, **Issued to:** Kanawha and Hocking Coal & Coke Company, **Date of Issuance:** 5/1/74.

The legal description of the above listed coal leases are:

Federal Coal Lease Serial Utah-020305

T13S, R6E, SL Meridian, Utah. Sec. 13: SW¼SW¼ (Lot 7); Sec. 14: SE¼SE¼; Sec. 23: E½E½; Sec. 24: W½NW¼, SE¼NW¼, S½; Sec. 25: All (Lots 1 thru 4, S½N¼, S½); Sec. 26: E½E½; containing 1,439.40 acres;

Federal Coal Lease Serial Utah-044076

T13S, R6E, SL Meridian, Utah. Sec. 26: W½E½, W½; Sec. 27: Lots 1, 2, 3, 4, E½, E½W½, excluding Lawrence Reservoir; Sec. 34: Lots 1, 2, 3, 4, 5, 6, 7, 8, and S½ excluding Lawrence Reservoir; Sec. 35: Lots 1, 2, 3, 4, 5, 6, 7, NE¼, E½NW¼, NE¼SW¼, N½SW¼; containing 2,357.82 acres;

Federal Coal Lease Serial #Utah-0142235

T13S, R6E, SL Meridian, Utah. Sec. 11: S½S½; Sec. 14: W½, SW¼SE¼; containing 520.00 acres;

Federal Coal Lease Serial #Utah-0147570

T13S, R6E, SL Meridian, Utah. Sec. 10: Lots 3 and 4, E½SW¼ and SE¼; Secs. 15 and 22, All; Sec. 23: W½E½ and W½; containing 2,092.70 acres;

Federal Coal Lease Serial #Utah-073120

T13S, R6E, SL Meridian, Utah. Section 13: Lots 1, 2, 3, 4, 5, 6, 8; Section 14: NE¼, N½SE¼; Section 24: NE¼NW¼; containing 557.22 acres.

Carbon County Coal Lease

Township 13 South, Range 6 East SLM. Section 24: W½ NE

This application also includes, in addition to the federal coal leases, areas for use as access roads and rail loading facilities, located in Township 13 South, Range 7 East on all or portions of Sections 17 and 18. Rights-of-way and surface easements are also included for construction of a coal conveyance system from the mine portal area down Eccles Canyon to the coal storage and loadout facility at the mouth of the canyon. The rights to enter and construct these facilities were conferred by Energy Fuels Corporation.

In addition to the above, this application includes an area of leased surface rights for use as access roads and a waste disposal site from the George Telonis Estate, located in Township 13 South, Range 7 East SLM, Section 4: SW¼, NW¼, containing approximately 27.83 acres.

Electric Lake overlies about 38 acres of Routt County Lease U-044076 and Scofield Reservoir lies about 4½ miles to the northeast of the portal area.

After filing, copies of the permit applicaiton will be available for inspection at the following locations: Utah Division of Oil, Gas, & Mining, Salt Lake City, Utah; Office of Surface Mining, Denver, Colorado; Bureau of Land Management, Salt Lake City, Utah; Carbon County Clerks Office, Price, Utah; Coastal States Energy Company, Salt Lake City, Utah; Skyline Coal Company, Salt Lake City, Utah.

Written comments, objections, or requests for informal conferences on the application may be addressed to the Utah Division of Oil, Gas, & Mining, 355 West North Temple, 3 Triad Center, Salt Lake City, Utah 84180, with copies to Coastal States Energy Company and/or Skyline Coal Company, 175 East 400 South, Box 3, Salt Lake City, Utah 84111.

Published in the Sun Advocate February 26, March 3, 5 and 10, 1987.