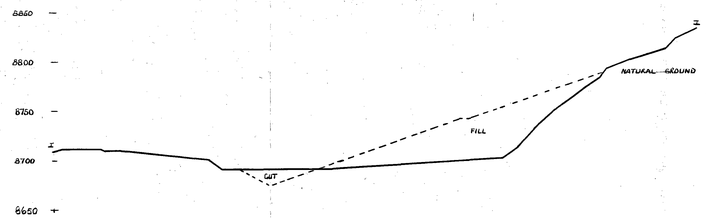

SECTION I-I

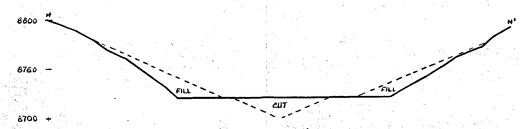

SECTION H-H

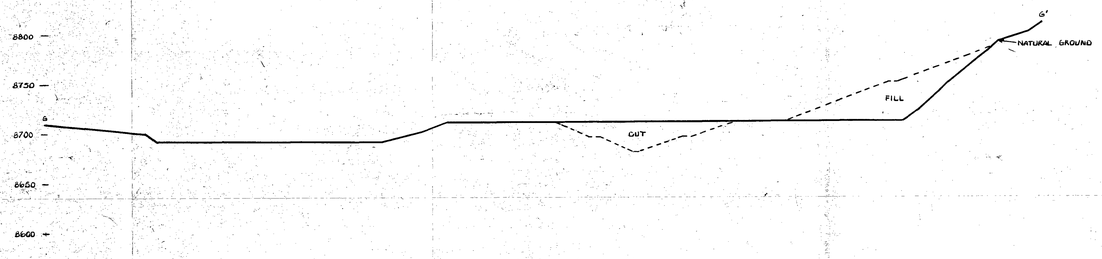

SECTION G-G

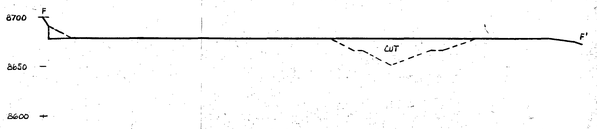

SECTION F-F



SECTION E-E

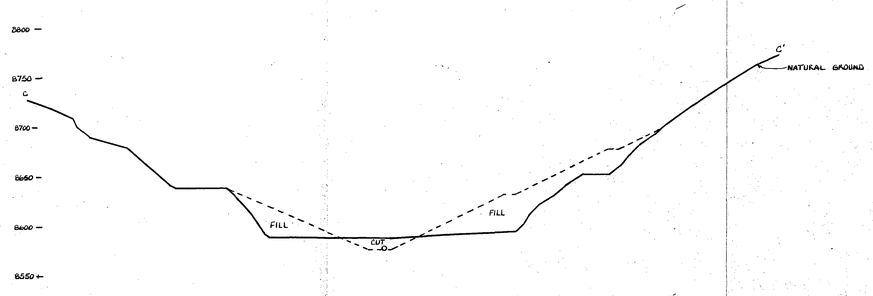

SECTION C-C

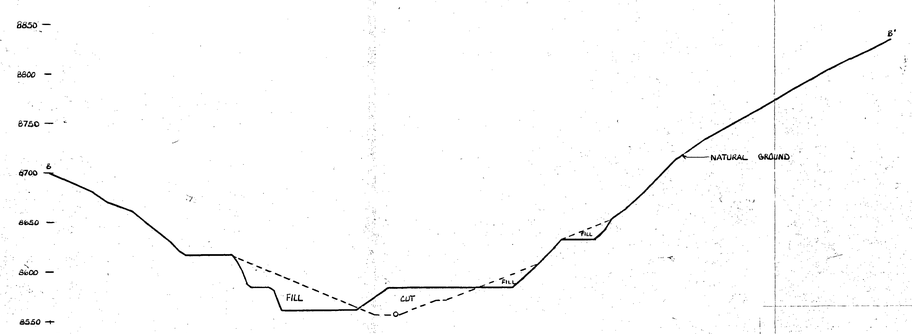

SECTION B-B

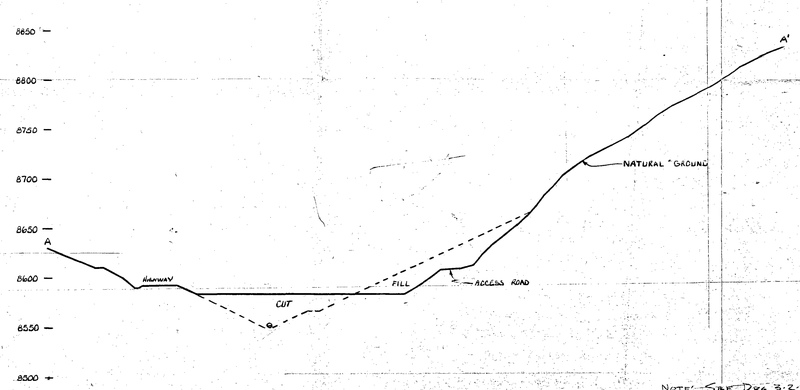

SECTION A-A

NOTE: SEE DRG 3.2.1-1, MINE SURFACE FACILITY PLOT PLAN AND 4.4.2-1A, MINE SURFACE FACILITIES RECLAMATION PLAN FOR SECTION LOCATION AND DETAILS

NO.	DATE	REVISION	APP.

		DATE
DESIGNED BY:	G. TAYLOR	7-85
DRAWN BY:	B. GUYMON	7-84
CHECKED BY:	J.H. WWS	7-86
APPROVED BY:	W. Shine	7-11-86
APPROVED BY:	[illegible]	
REFERENCE DWGS.		

PROFESSIONAL SEAL

UTAH FUEL COMPANY
SKYLINE MINES
P.O. BOX 719
HELPER, UTAH 84526

TITLE
MINESITE CROSS SECTIONS

RECEIVED 10-1-90

REV. NO.	LOCATION		MAP NO. 4.4.2-1B
	SHEET OF	SCALE 1"=50' H & V	DWG. NO.

WORK COPY VOLUME 3