0014

Document Information Form

Mine Number: C/007/005

File Name: Incoming

To: DOGM

From:

Person N/A

Company UNITED STATES ARMY CORPS OF ENGINEERS.

Date Sent: OCTOBER 2, 1995

Explanation:

JOINT PERMIT APPLICATION FORM

cc:

File in:
C/ 007 , 005 , Incoming
Refer to:
- ☐ Confidential
- ☐ Shelf
- ☐ Expandable

Date _____ For additional information

ACT/007/005 #2

RECEIVED OCT 13 1995 WATER RIGHTS

JOINT PERMIT APPLICATION FORM

U. S. ARMY CORPS OF ENGINEERS - FOR SECTIONS 404 AND 10
UTAH STATE ENGINEER'S OFFICE - FOR NATURAL STREAM CHANNELS

RECEIVED

OCT 2 1995 93 Area

Application Number _____ / 95-93-12 SA
(Assigned by:) Corps State Engineer

Applicant's Name (Last, First M.I.)	Authorized Agent	Telephone Number and Area Code
Utah Fuel Company	Wendell A. Koontz	801-636-2668

Applicant's Address (Street, RFD, Box Number, City, State, Zip)

P.O. Box 719 Helper, Utah 84526

PROJECT LOCATION

Quarter Section(s)	Section	Township	Range	Base & Meridian
SW 1/4 NW 1/4	27	13 S	6 E	SLM

County	Watercourse to be altered	Check one: ___ Within city limits X Outside city limits
Carbon	Swen's Cyn. Stream	List town or nearest town: Scofield, Utah

Project location or address:

Lower portion of Swen's Canyon within 1/2 mile to the west of State Hwy. 256.

Brief description of project: Install gabion rock baskets (6' x 3' x 8') along USFS road in 3 locations where Swen's Canyon stream has been eroding into roadway. Each site would have two rock baskets installed at the edge of existing stream at the point where stream flow is greatest. The remainder of the stream bank would be armored with rock rip rap (est. 4" x 6" x 20"). Two additional areas, one at 16' in length and the other at 20' in length would be rip rapped only. Please refer to attached maps.

Purpose (justification) of project:

Repair and upgrade of roadway and streambank to prevent further erosion of road and help mitigate sediment flow into stream.

Is this a single and complete project or is it part of a larger project, continuing project, or other related activities? If so, please describe the larger project or other related activities.

This project would be done in conjunction with a coal exploration drilling program to mitigate excess road width caused by overblading roadway.

If project includes the discharge of dredged or fill material: Not Applicable

cluding wetlands, affected by the project:

C File in:
- ☐ Confidential
- ☐ Shelf
- ☐ Expandable

Refer to Record No 0014 Date _____
In C/ 007 , 005 , Incoming
For additional information

Channels/Wetlands

ACT/007/005 #2

RECEIVED

JOINT PERMIT APPLICATION FORM

U. S. ARMY CORPS OF ENGINEERS - FOR SECTIONS 404 AND 10
UTAH STATE ENGINEER'S OFFICE - FOR NATURAL STREAM CHANNELS

RECEIVED

OCT 2 1995 93 Area

WATER RIGHTS

Application Number 95-93-12 SA
(Assigned by:) Corps State Engineer

Applicant's Name (Last, First M.I.)	Authorized Agent	Telephone Number and Area Code
Utah Fuel Company	Wendell A. Koontz	801-636-2668

Applicant's Address (Street, RFD, Box Number, City, State, Zip)

P.O. Box 719 Helper, Utah 84526

PROJECT LOCATION

Quarter Section(s)	Section	Township	Range	Base & Meridian
SW 1/4 NW 1/4	27	13 S	6 E	SLM

County	Watercourse to be altered	Check one: ___ Within city limits X Outside city limits
Carbon	Swen's Cyn. Stream	List town or nearest town: Scofield, Utah

Project location or address:

Lower portion of Swen's Canyon within 1/2 mile to the west of State Hwy. 256.

Brief description of project: Install gabion rock baskets (6' x 3' x 8') along USFS road in 3 locations where Swen's Canyon stream has been eroding into roadway. Each site would have two rock baskets installed at the edge of existing stream at the point where stream flow is greatest. The remainder of the stream bank would be armored with rock rip rap (est. 4" x 6" x 20"). Two additional areas, one at 16' in length and the other at 20' in length would be rip rapped only. Please refer to attached maps.

Purpose (justification) of project:

Repair and upgrade of roadway and streambank to prevent further erosion of road and help mitigate sediment flow into stream.

Is this a single and complete project or is it part of a larger project, continuing project, or other related activities? If so, please describe the larger project or other related activities.

This project would be done in conjunction with a coal exploration drilling program to mitigate excess road width caused by overblading roadway.

If project includes the discharge of dredged or fill material: Not Applicable

Cubic yards of material:

Acreage or square footage of waters of the United States, including wetlands, affected by the project:

Source and type of fill material:

#22

Alternatives (other ways to accomplish the project purpose):

1. Leave existing siltfence in place, rake and seed existing bank.

2. Do not place Gabion baskets, armor existing streambanks with rip rap and seed accordingly.

Names and addresses of adjacent property owners or other individuals who may be affected by this project:

U.S. Forest Service
Manti-LaSal National Forest
599 West Price River Drive
Price, Utah 84501

List other authorizations required by Federal, state or local governments (i.e.; National Flood Insurance Program), and the status of those authorizations.

Not Applicable

Estimated starting date of project	Estimated completion date
October 9, 1995	October 20, 1995

(If project has already been partially or totally completed, indicate date of work. Indicate existing work on drawings).

Application is hereby made for a permit or permits to authorize the activities described herein. I certify that I am familiar with the information contained in the application, and that to the best of my knowledge and belief such information is true, complete and accurate. I further certify that I possess the authority to undertake the proposed activities or am acting as the duly authorized agent of the applicant.

Signature of applicant	Date
Wendell A. Koontz	9-28-95

I hereby certify that _____ is acting as my agent for this project.

Agent's address and telephone number

INSTRUCTIONS

Applications which do not include the following will not be processed.

For a complete application, you **MUST** include the following on **8 1/2 by 11** paper (for large projects, multiple sheets with a key may be used). Clear, hand-drawn plans approximately to scale are acceptable.

1. An accurate location map (USGS quadrangle map preferred)
2. A plan view of the proposed activity (as seen from above) including dimensions of work.
3. A cross-section view of the proposed activity (may use typical cross-section for large projects) including dimensions.
4. For projects which include wetlands, an accurate wetland delineation must be prepared in accordance with the current method required by the Corps.

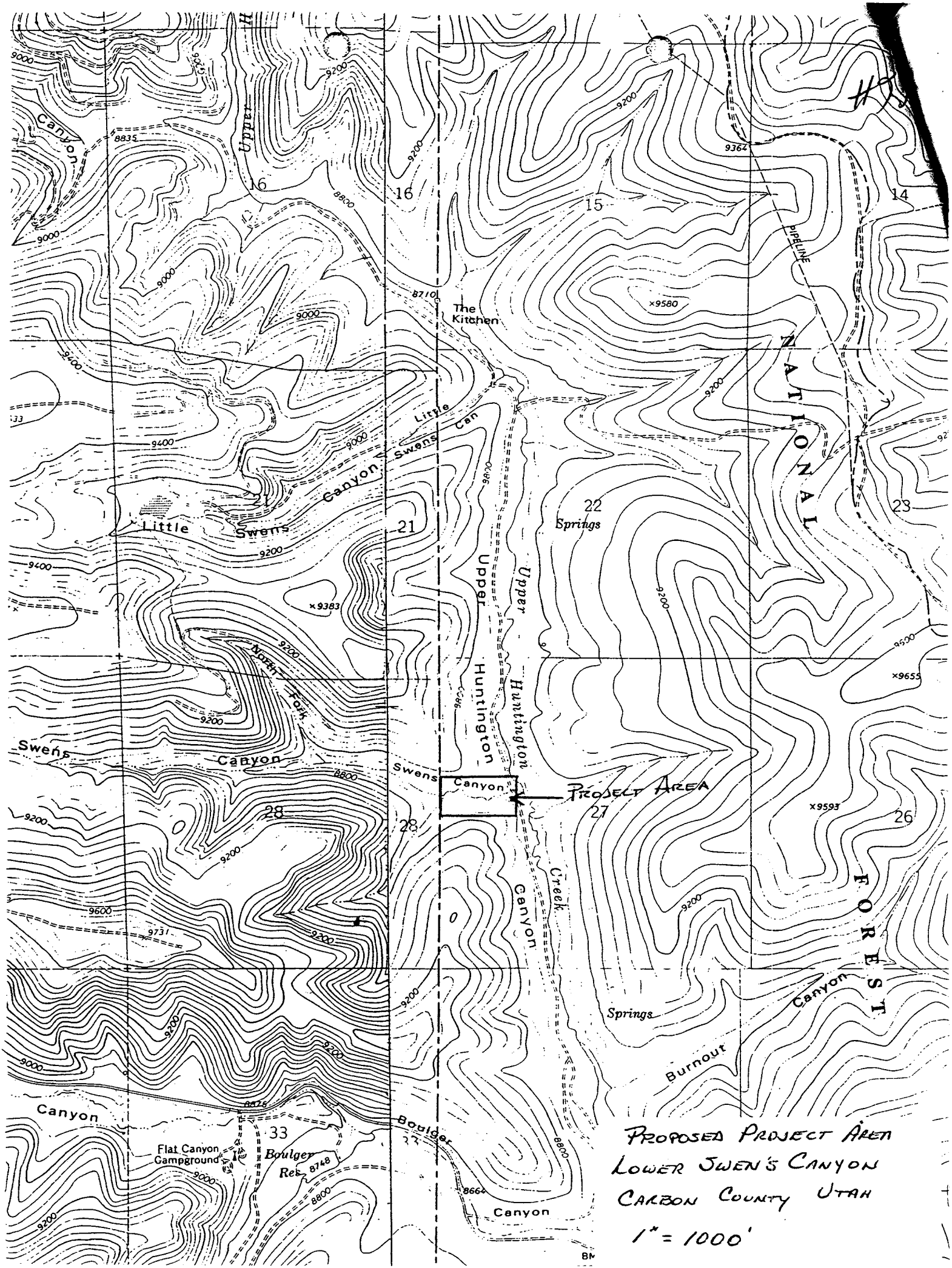

PROPOSED PROJECT AREA
LOWER SWEN'S CANYON
CARBON COUNTY UTAH
1" = 1000'

SWEN'S CANYON STREAM PROJECT
PLAN VIEW MAP NO. 2
SITE NO. 3 AND RIP RAP ZONES
1" = 20'

REGISTERED PROFESSIONAL ENGINEER
NO. 22-150267-2202
J. THOMAS PALUSO
9/29/93
STATE OF UTAH

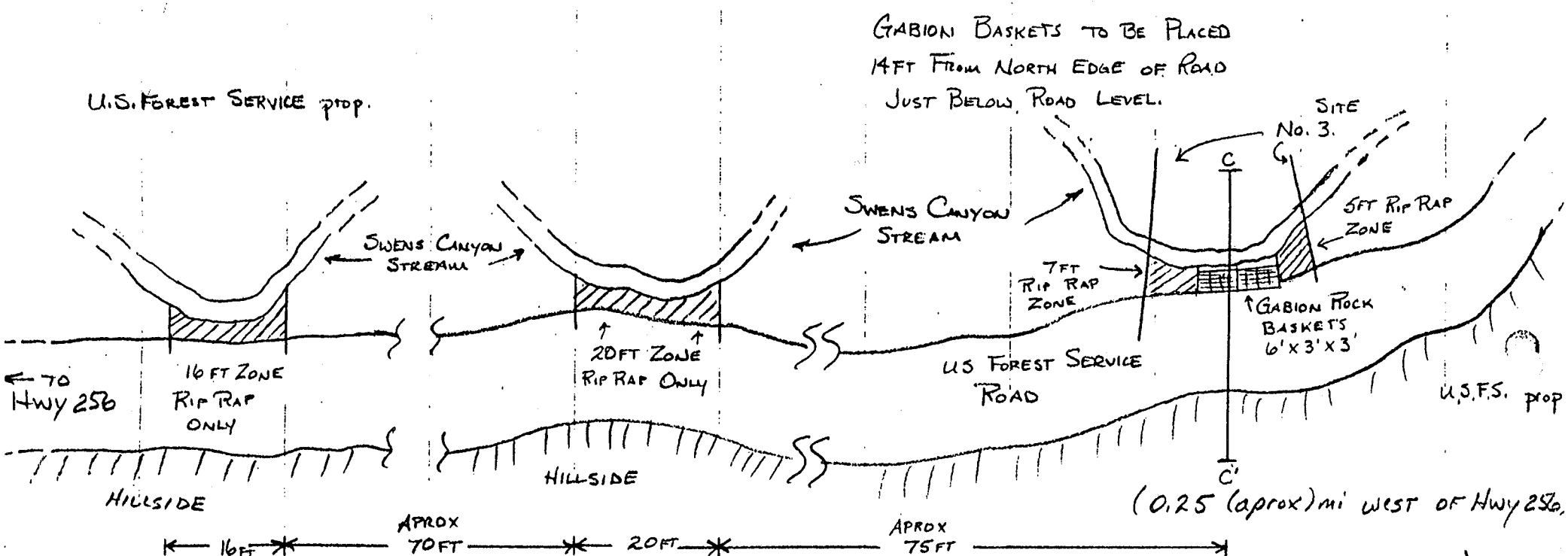

42

SWENS CANYON STREAM PROJECT
PLAN VIEW MAP NO. 1
SITE NO.S 1 AND 2
1" = 20'

REGISTERED PROFESSIONAL ENGINEER
NO. 22-150267-2202
J. THOMAS PALUSO
9/28/95
STATE OF UTAH

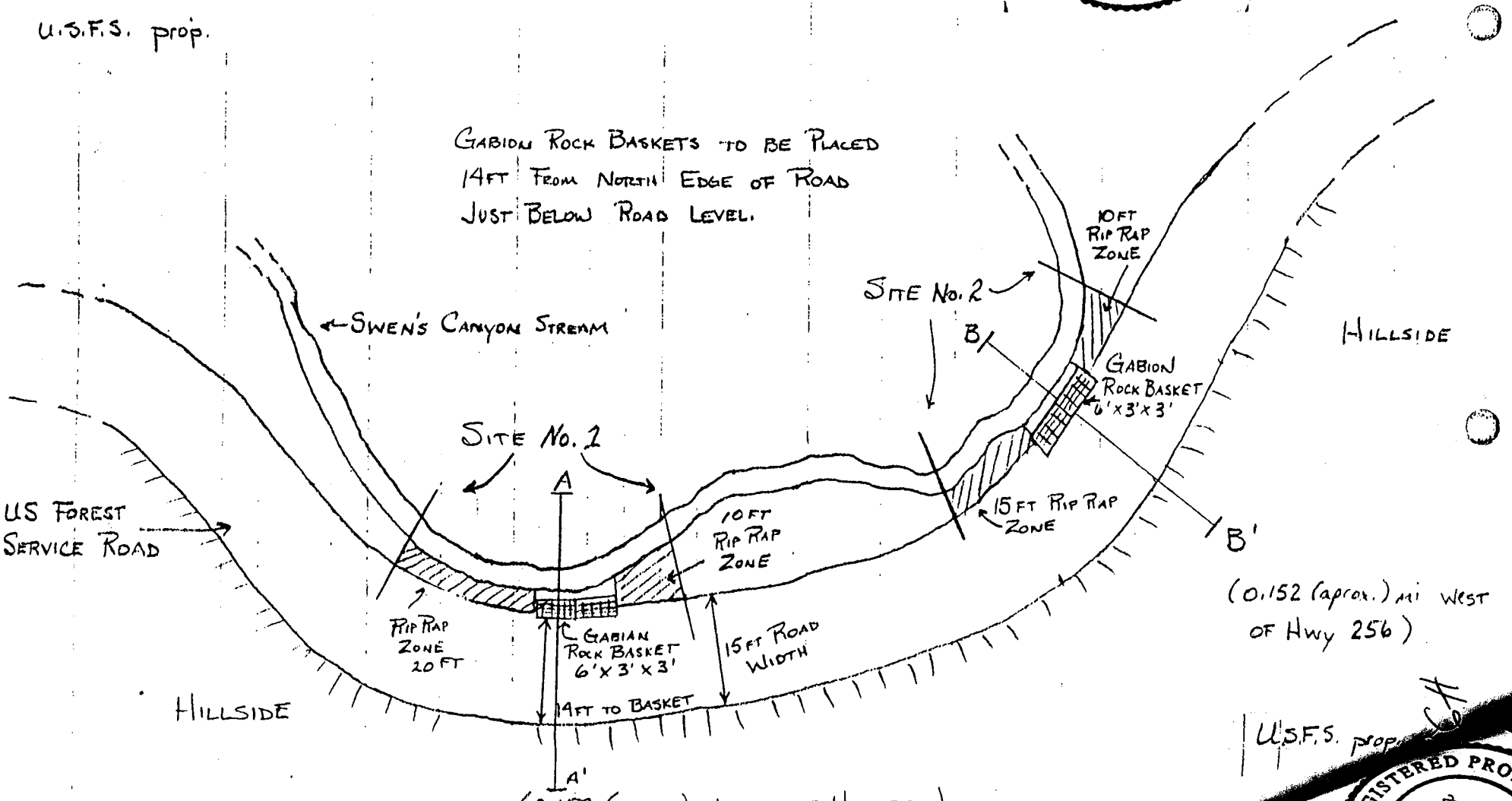

REGISTERED PROFESSIONAL ENGINEER
NO. 22-150267-2202
J. THOMAS PALUSO
STATE OF UTAH

SITE NO. 1
CROSS SECTION A—A'
1" = 5'

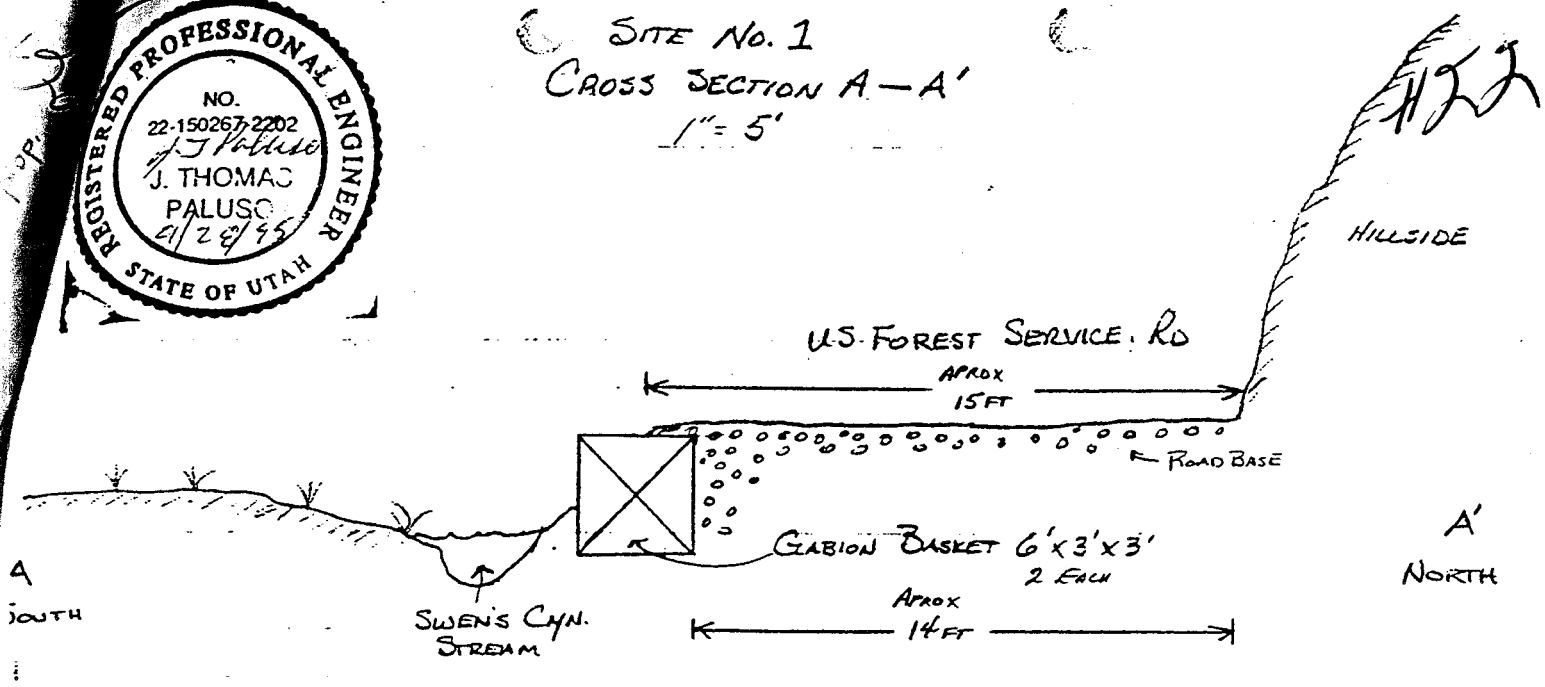

SITE NO. 2.
CROSS SECTION B-B'
1" = 5'

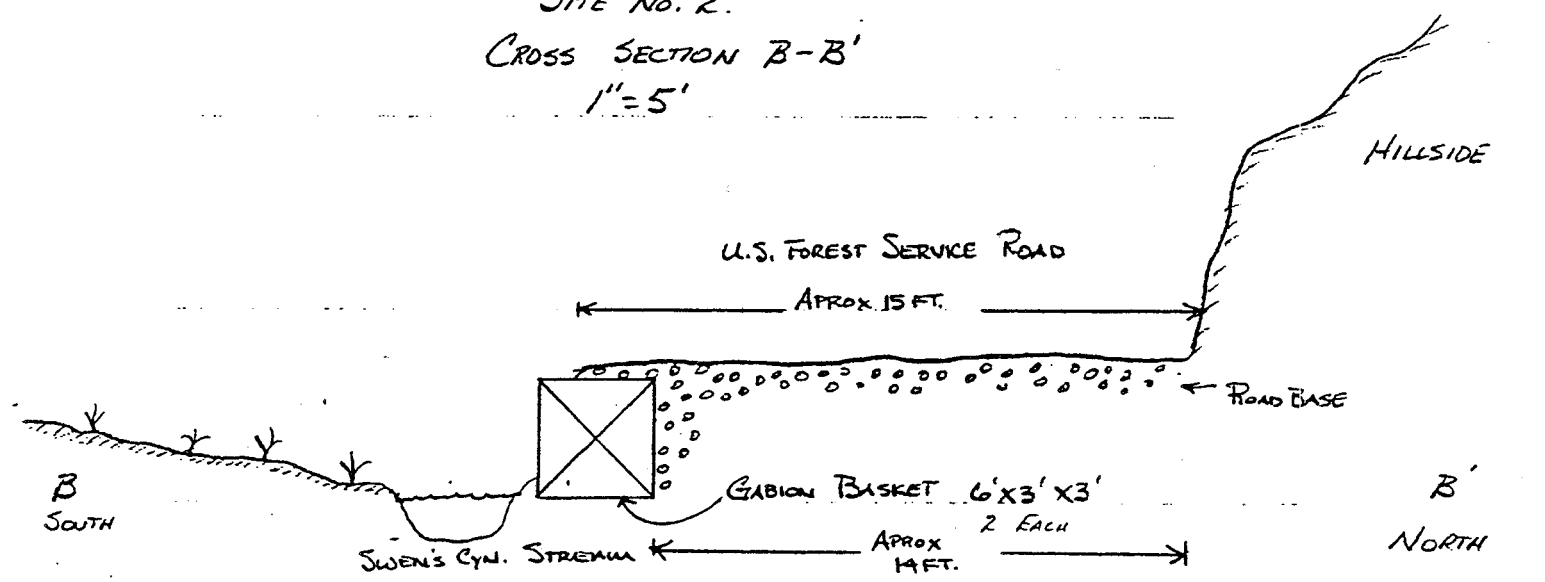
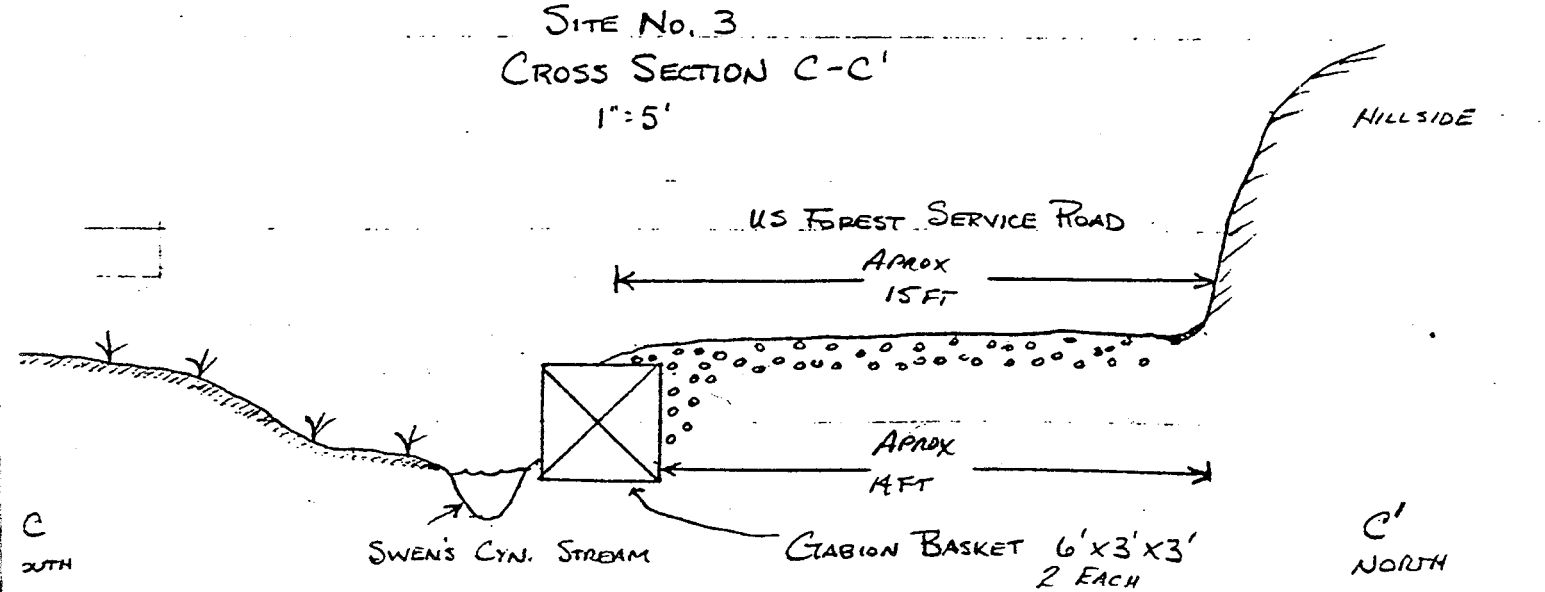
SITE NO. 3
CROSS SECTION C-C'
1" = 5'