0042

This map is at 1:2400 Topo Scale

C/007/005

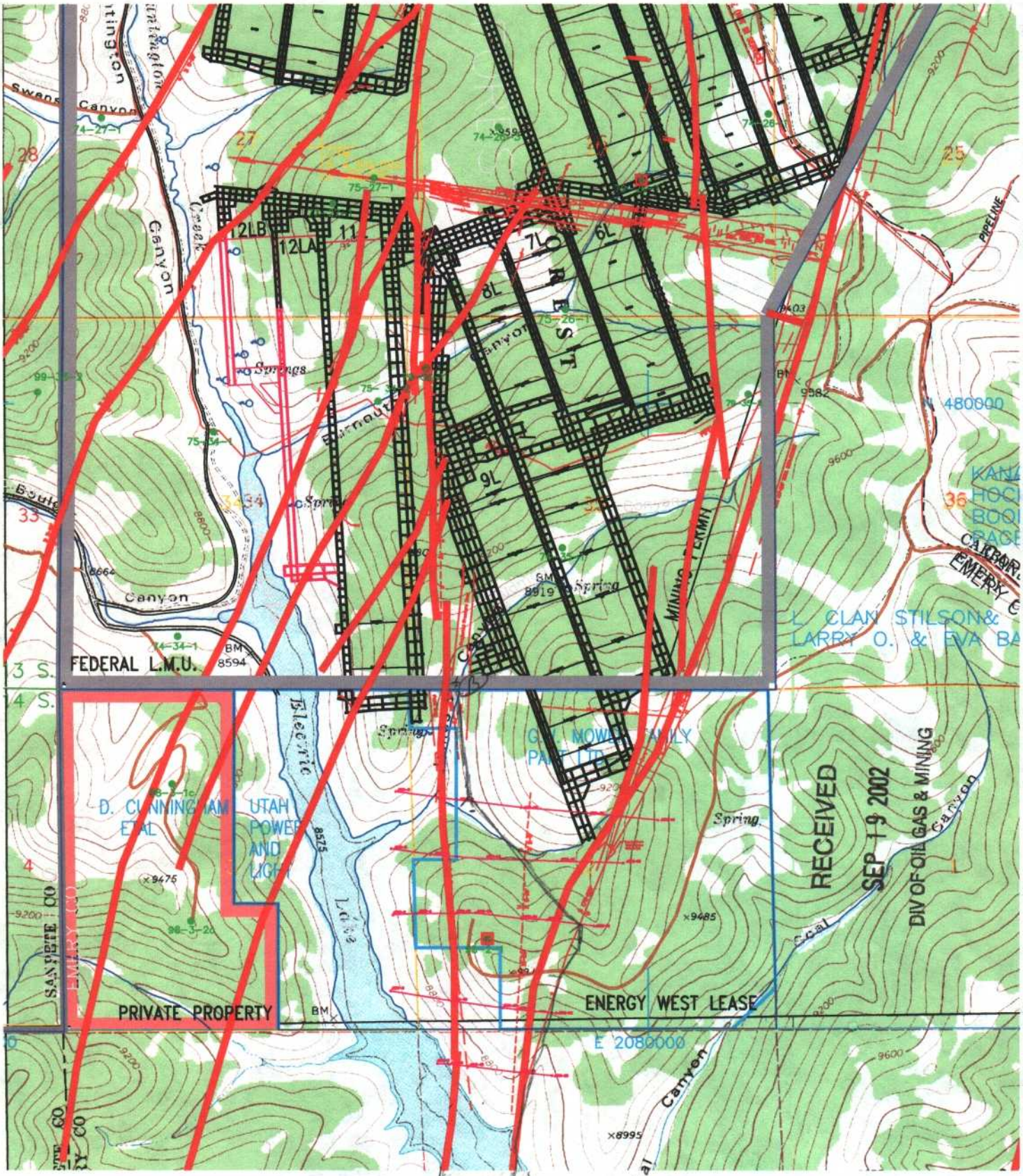

(A) to (B) Approx Agua Track Route 9,000 FT

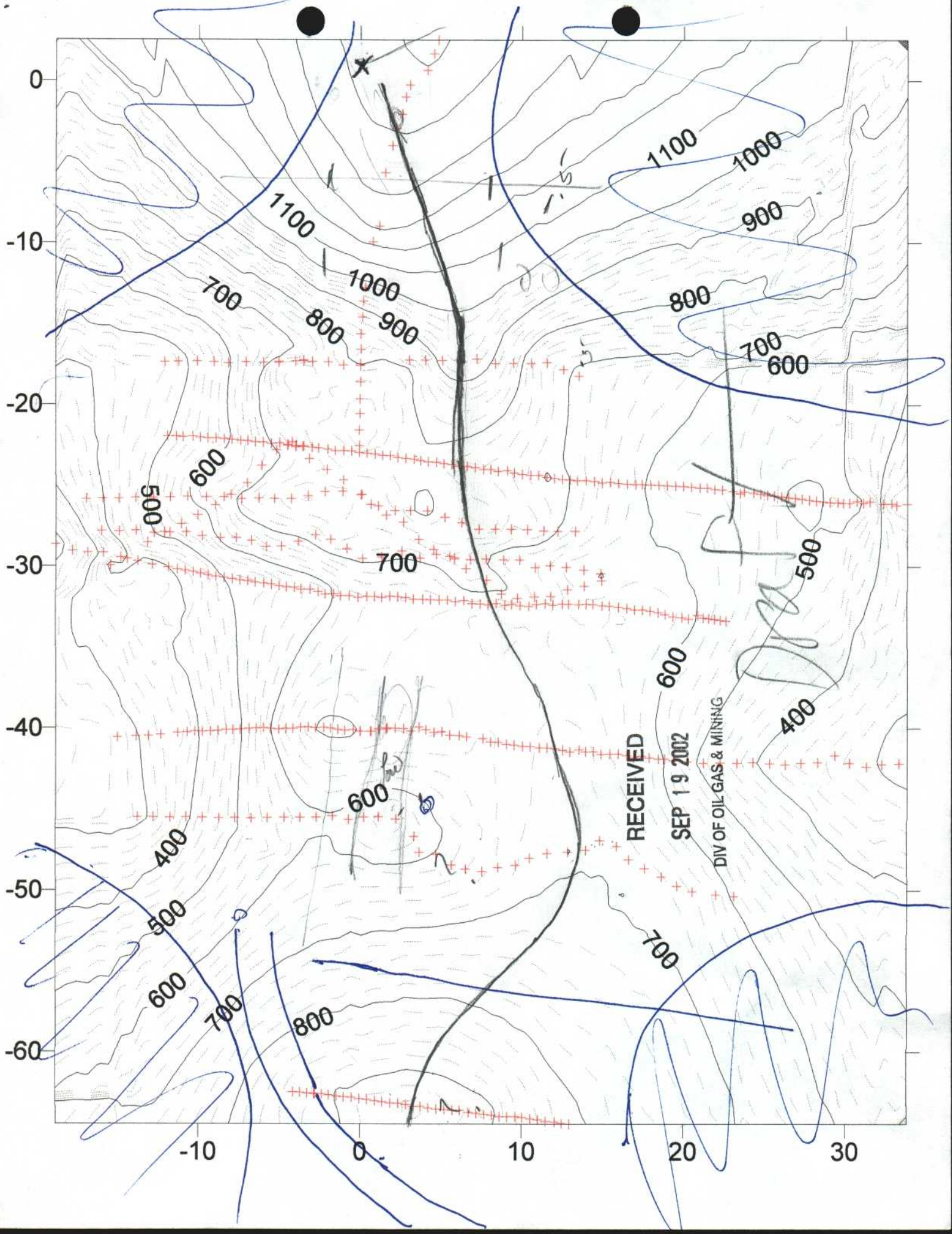

RECEIVED
SEP 19 2002
DIV OF OIL GAS & MINING

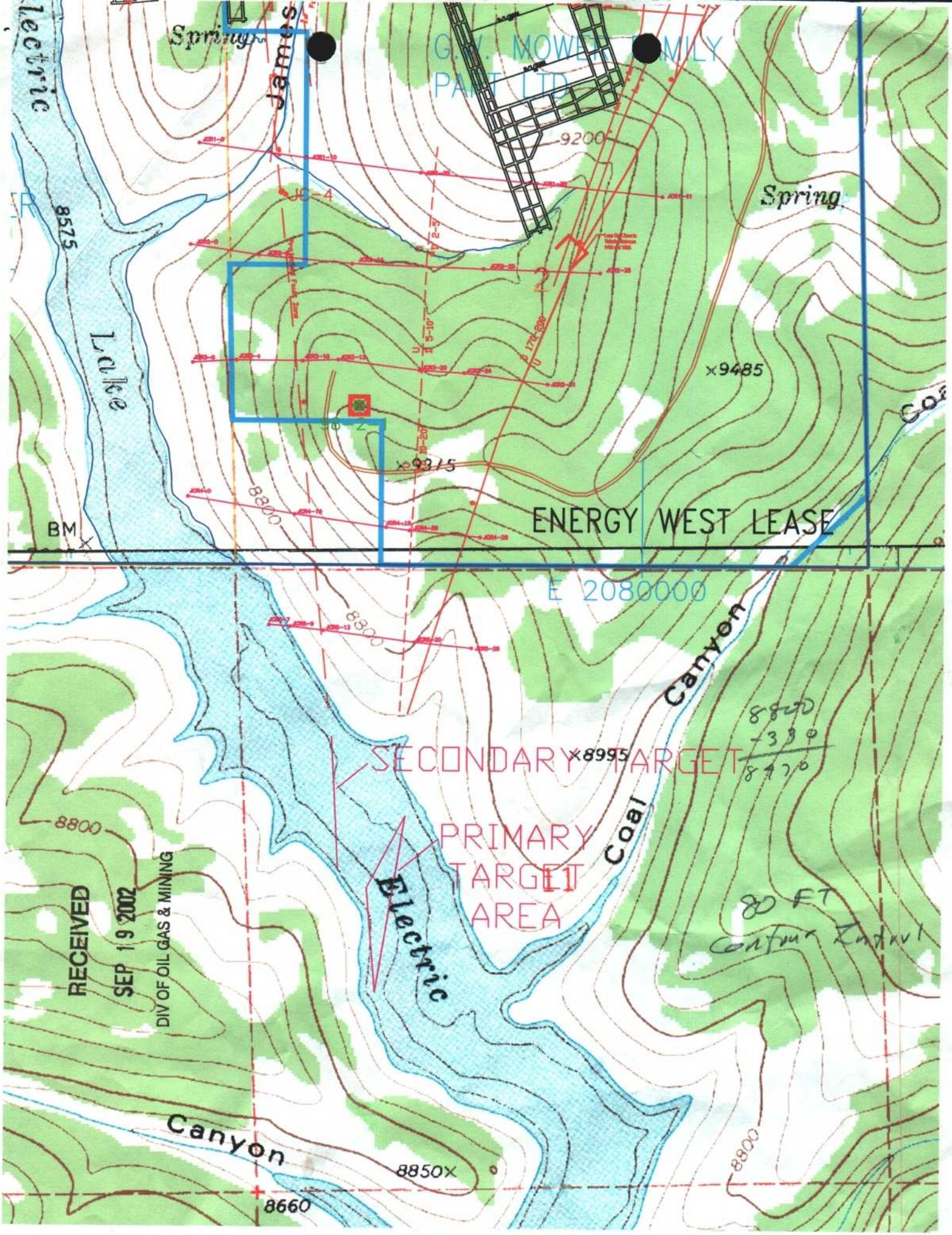

RECEIVED
SEP 19 2002
DIV OF OIL GAS & MINING