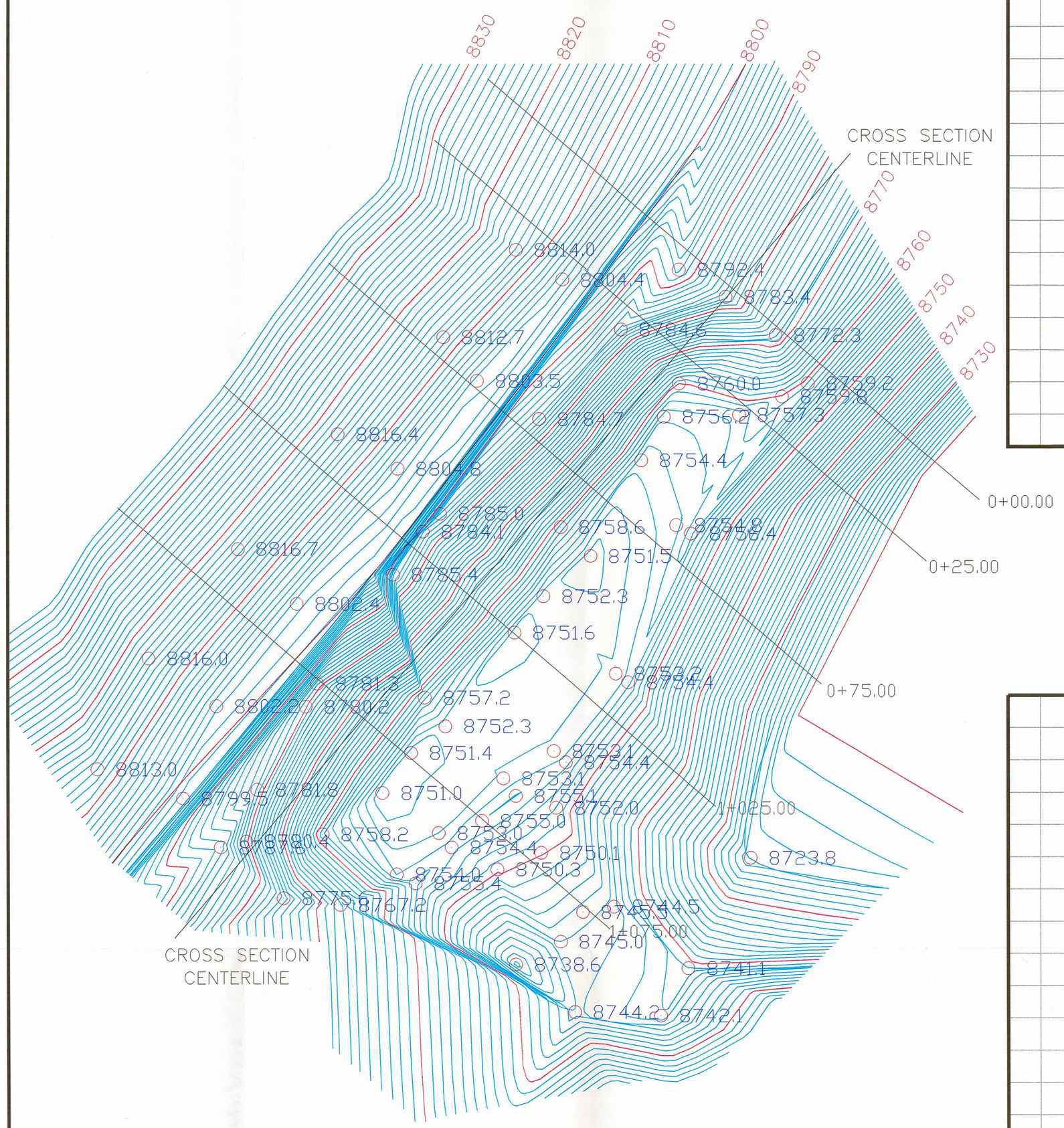

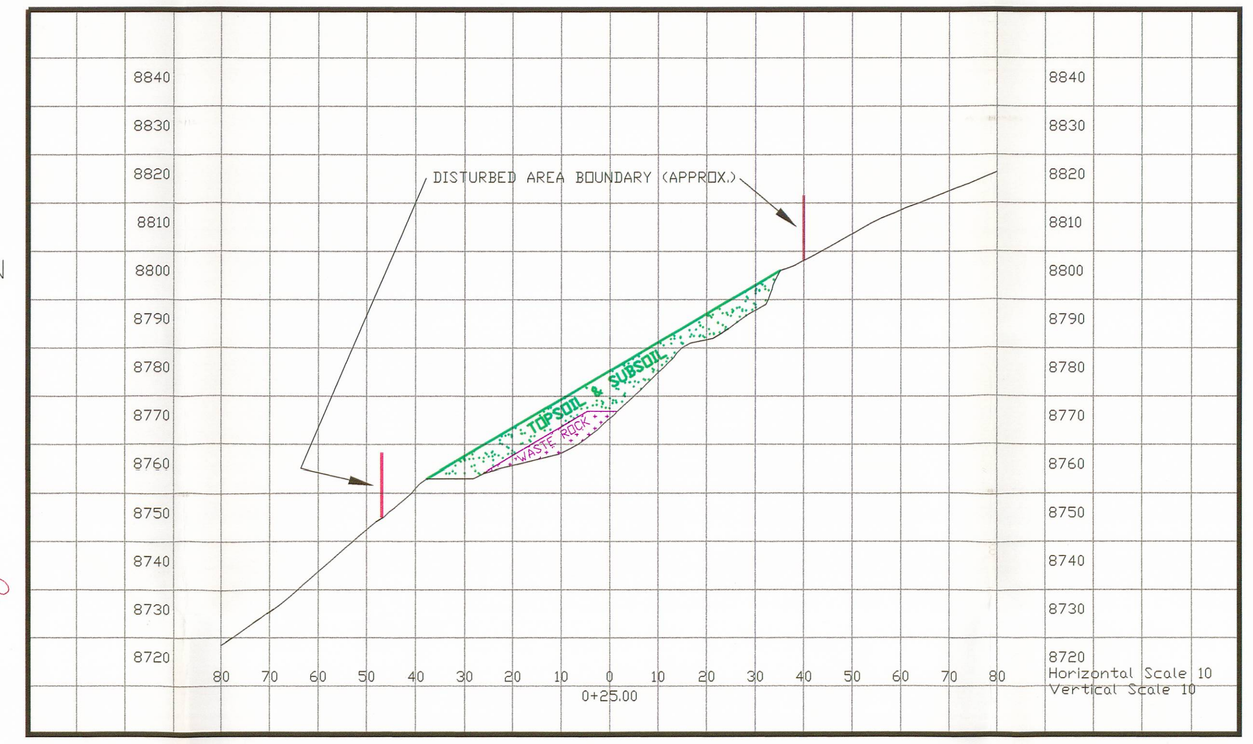

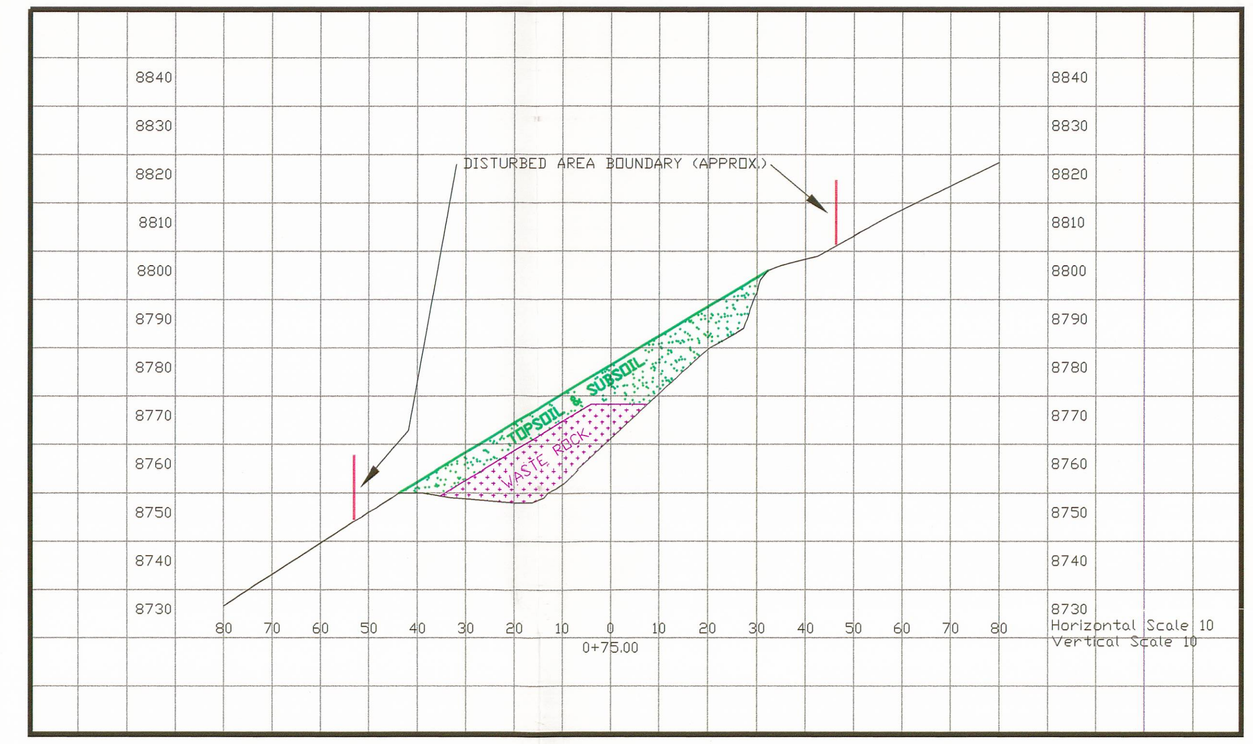

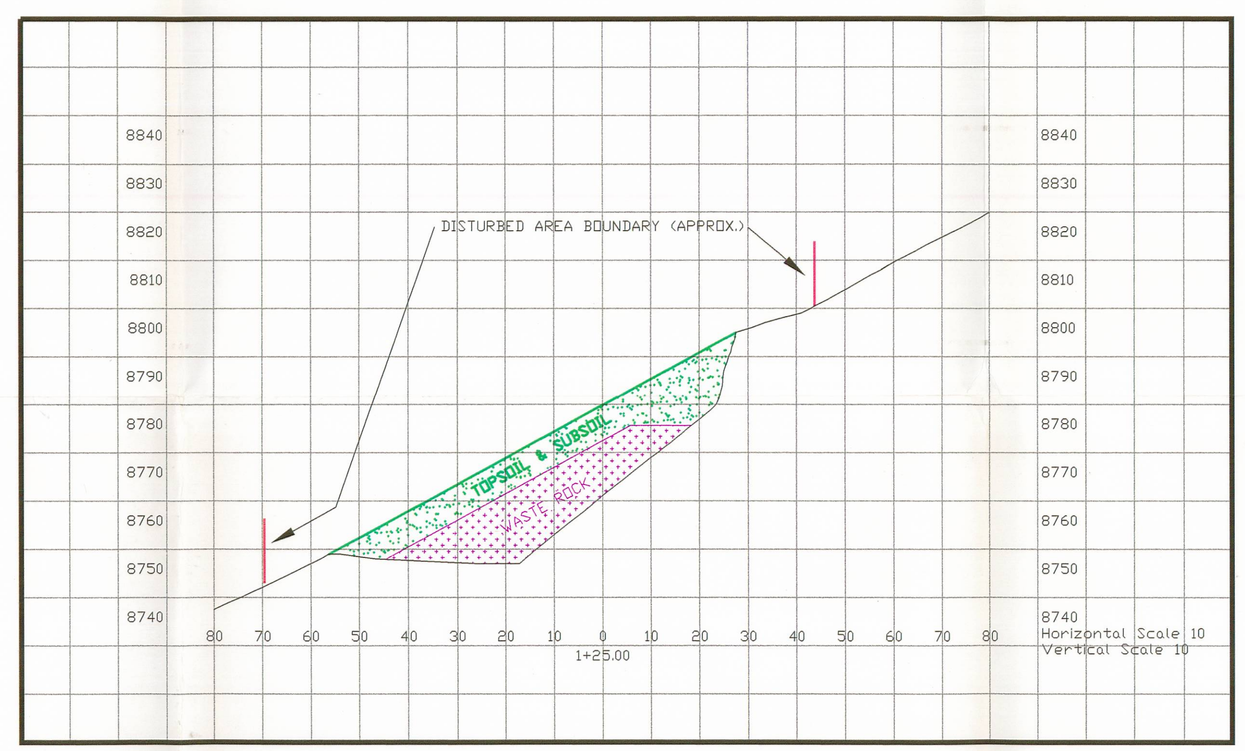

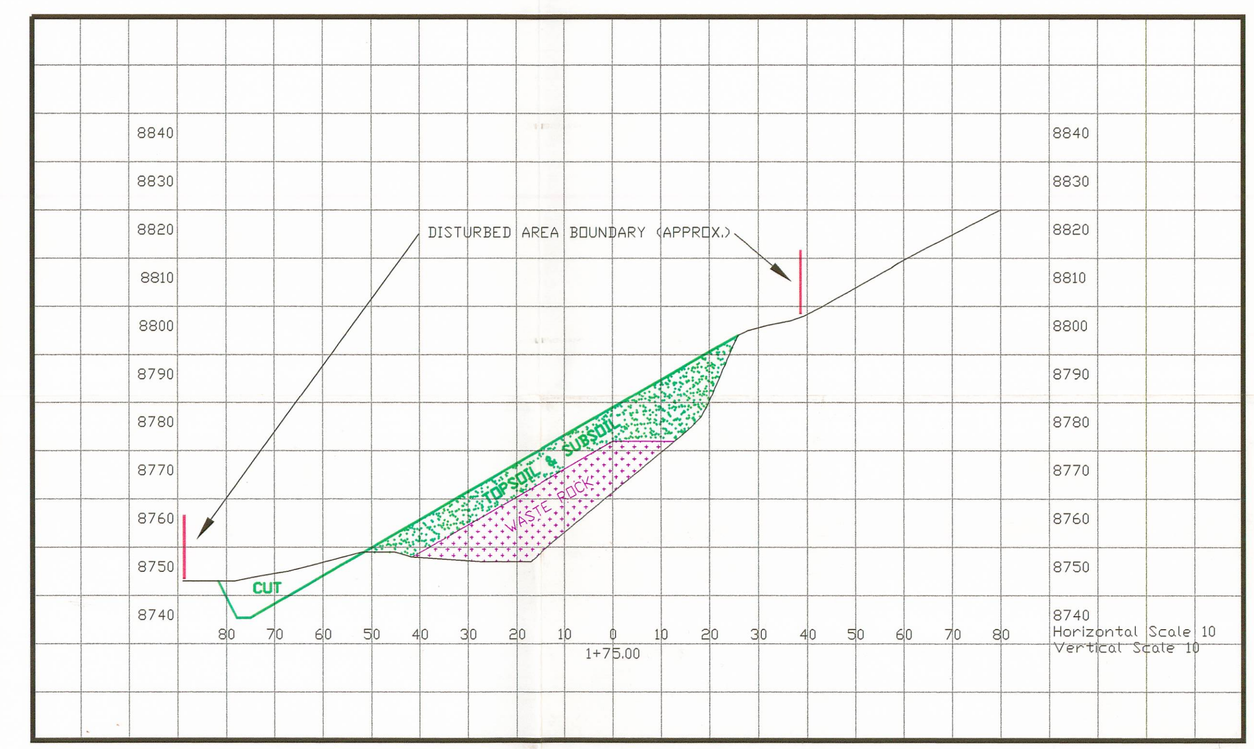

Mine # C0070005
File INCOMING
Record # 70
Doc. Date 9-2-03
Recd. Date 9-3-03

RECEIVED
SEP 03 2003
DIV. OF OIL, GAS & MINING

NOTES:

1. TOPOGRAPHIC MAP SCALE IS: 1" = 20'
2. SECTION SCALE IS: 1" = 10'

THIS MAP IS CORRECT TO THE BEST OF MY KNOWLEDGE.

SEAL:

REGISTERED PROFESSIONAL ENGINEER
9-02-03
No. 160554-2202
DOUGLAS E. JOHNSON
STATE OF UTAH

PROFESSIONAL ENGINEER: _____

REGISTRATION No. 160554-2202

RECLAMATION CROSS-SECTIONS
SOUTH FORK PORTALS

Canyon Fuel Company, LLC
Skyline Mines

P.O. BOX 719 HELPER, UTAH 84526 435-448-5463	DATE: 08/28/03	CK.BY:CDH	REVISION:
CAD FILE: p:\permits...SFportals	SCALE: SEE NOTES	DR.BY:G. Kenzy	
DWG. NO.: 4.6.5-1			