WOODS CANYON PROFILE
HORIZONTAL SCALE: 1"=500'
VERTICAL SCALE: 1"=250'



WT-1 PROFILE
HORIZONTAL SCALE: 1"=200'
VERTICAL SCALE: 1"=100'

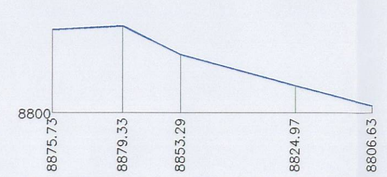

WT-2 PROFILE
HORIZONTAL SCALE: 1"=200'
VERTICAL SCALE: 1"=100'

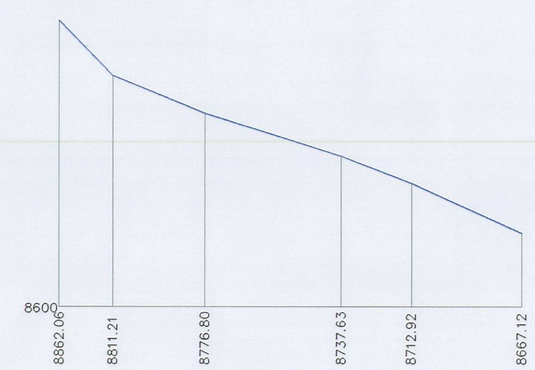

WT-3 PROFILE
HORIZONTAL SCALE: 1"=200'
VERTICAL SCALE: 1"=100'

WT-4 PROFILE
HORIZONTAL SCALE: 1"=200'
VERTICAL SCALE: 1"=100'

WT-5 PROFILE
HORIZONTAL SCALE: 1"=200'
VERTICAL SCALE: 1"=100'

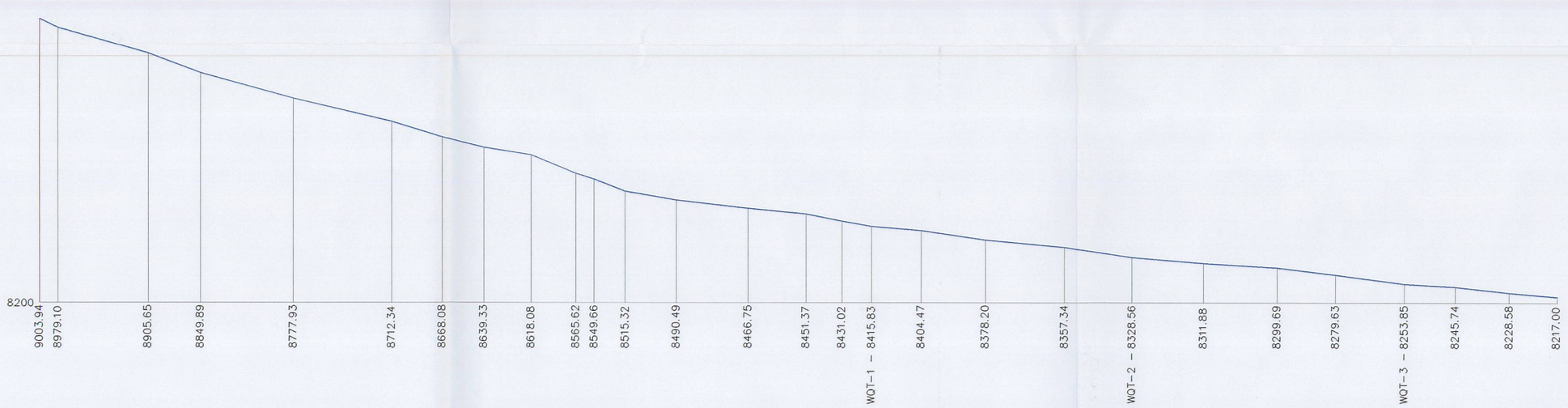

WINTER QUARTERS PROFILE
HORIZONTAL SCALE: 1"=500'
VERTICAL SCALE: 1"=250'

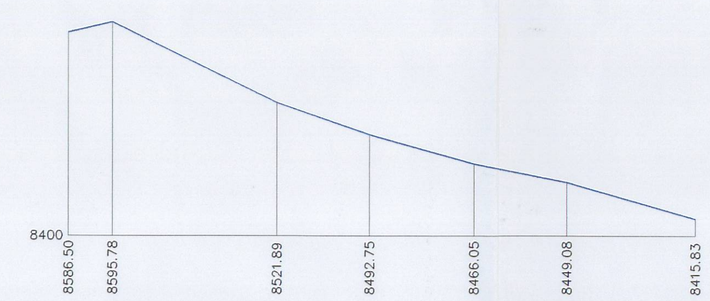

WQT-1 PROFILE
HORIZONTAL SCALE: 1"=200'
VERTICAL SCALE: 1"=100'

RECEIVED
JUL 0 1 2004
DIV. OF OIL, GAS & MINING

LEGEND

- - - - - - - - NO SATELITE COVERAGE

EarthFax Engineering, Inc. Engineers/Scientists	AS SHOWN	BASE MAP:	REVISION'S	DATE / BY / DATE / BY	DRAWN BY: SWF	CHECKED BY: JRH	DATE: 11/2003
					APPROVED BY: RBW	DWG DATA: G:\UC794\07\PRO-1.DWG	

CANYON FUEL COMPANY
SKYLINE MINE

PLATE 2
WINTER QUARTERS 2003 AND 2004 SURVEY
STREAM GRADIENT PROFILES