WQT-2 PROFILE
HORIZONTAL SCALE: 1"=500'
VERTICAL SCALE: 1"=250'

BOX CANYON PROFILE
HORIZONTAL SCALE: 1"=500'
VERTICAL SCALE: 1"=250'

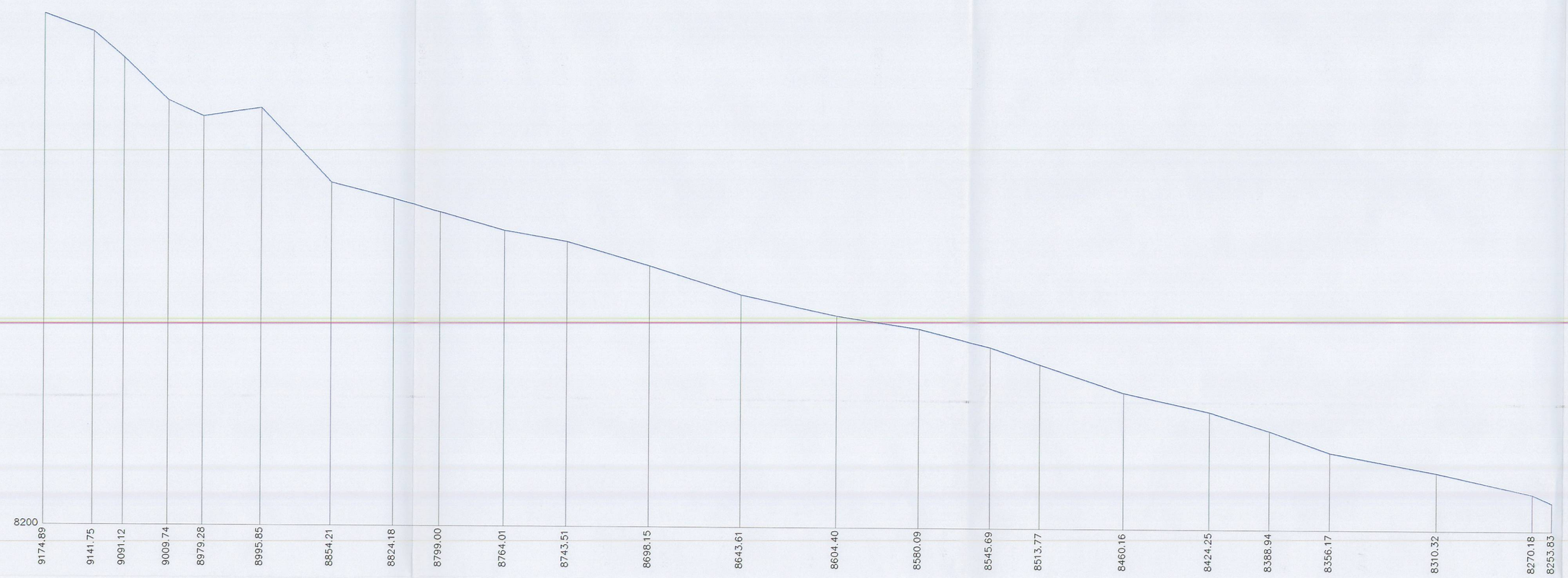

WQT-3 PROFILE
HORIZONTAL SCALE: 1"=300'
VERTICAL SCALE: 1"=150'

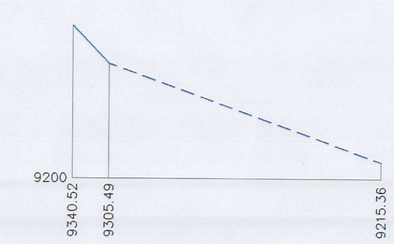

BT-1 PROFILE
HORIZONTAL SCALE: 1"=200'
VERTICAL SCALE: 1"=100'

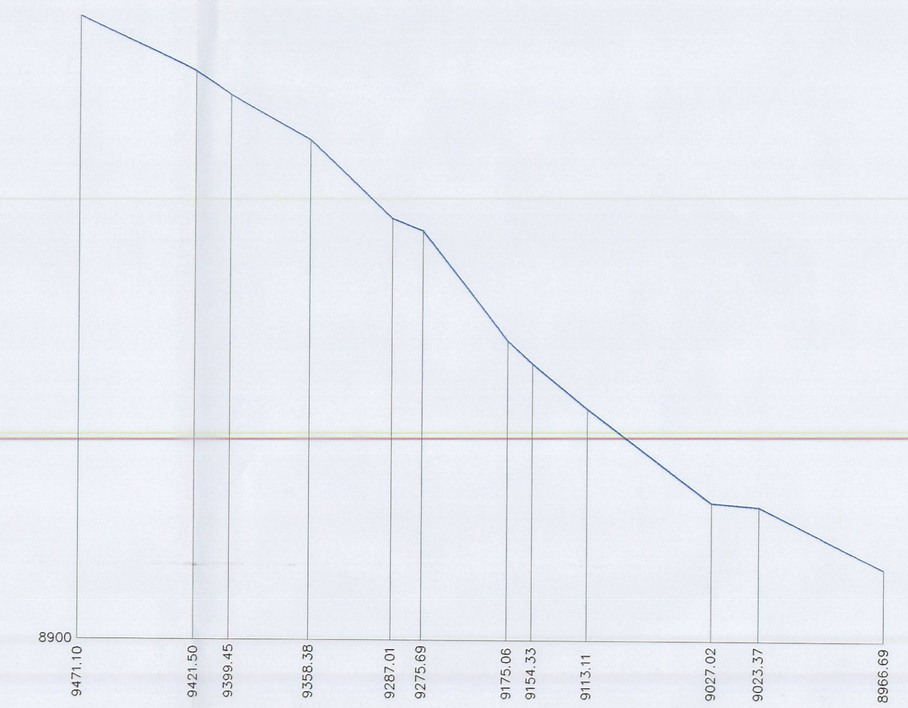

BT-2 PROFILE
HORIZONTAL SCALE: 1"=200'
VERTICAL SCALE: 1"=100'

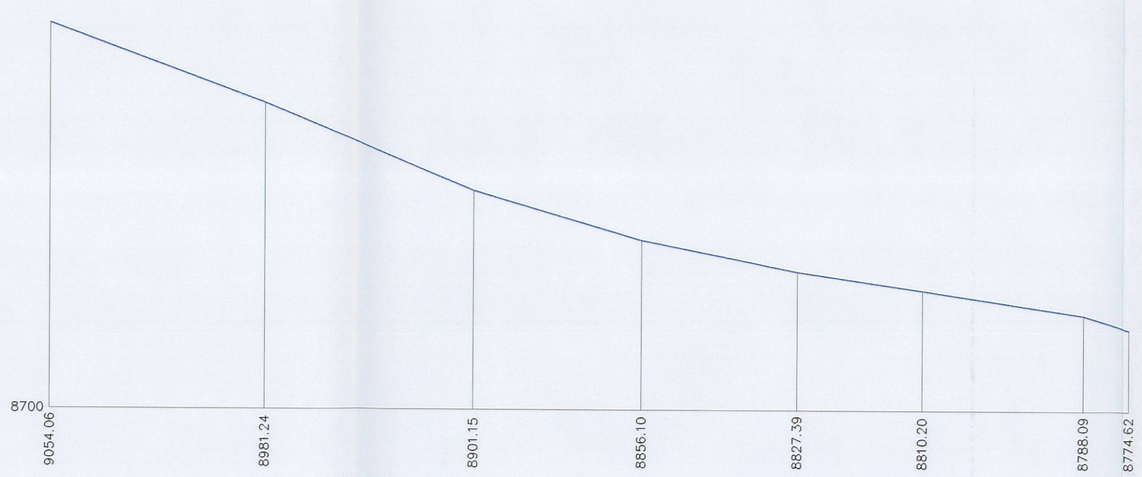

BT-3 PROFILE
HORIZONTAL SCALE: 1"=200'
VERTICAL SCALE: 1"=100'

RECEIVED
JUL 01 2004
DIV. OF OIL, GAS & MINING

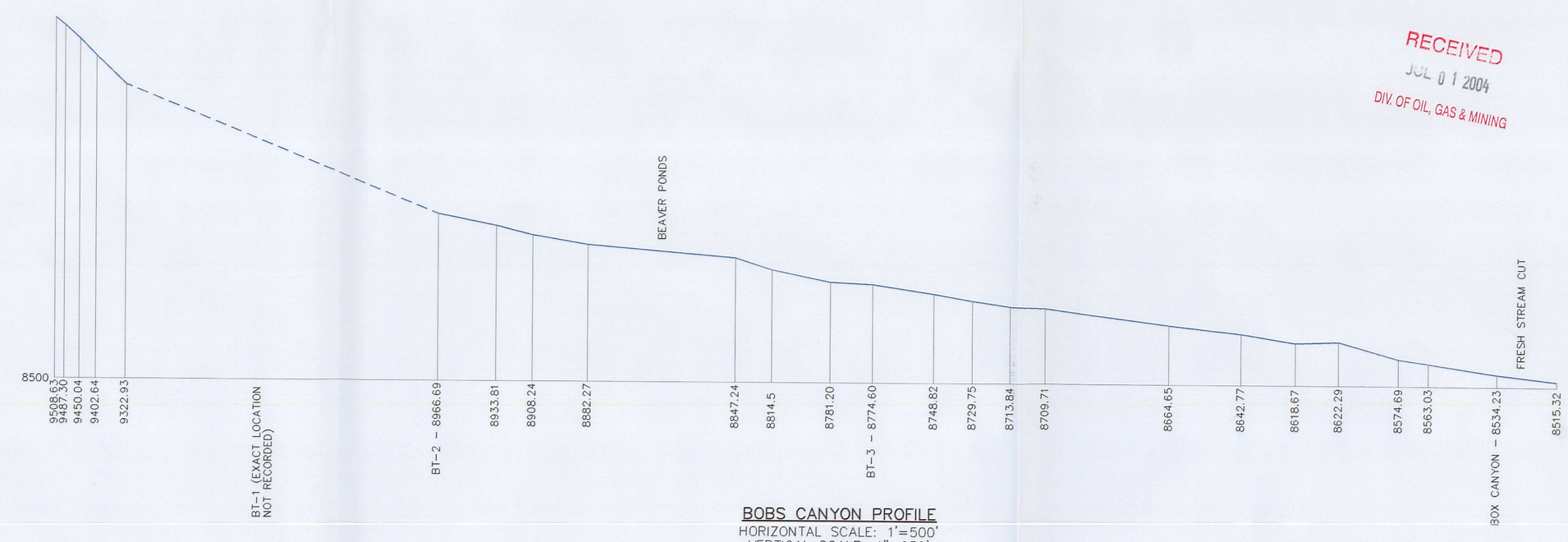

BOBS CANYON PROFILE
HORIZONTAL SCALE: 1"=500'
VERTICAL SCALE: 1"=250'

LEGEND

- - - - - - - - NO SATELITE COVERAGE

EarthFax Engineers, Inc. Engineers/Scientists	AS SHOWN	BASE MAP:	REVISIONS	DATE / BY / DATE / BY	DRAWN BY: SWF	CHECKED BY: JRH	DATE: 11/2003	CANYON FUEL COMPANY SKYLINE MINE	PLATE 3 WINTER QUARTERS 2003 AND 2004 SURVEY STREAM GRADIENT PROFILES
					APPROVED BY: RBW	DWG DATA: G:\UC794\07\PRO-1.DWG			