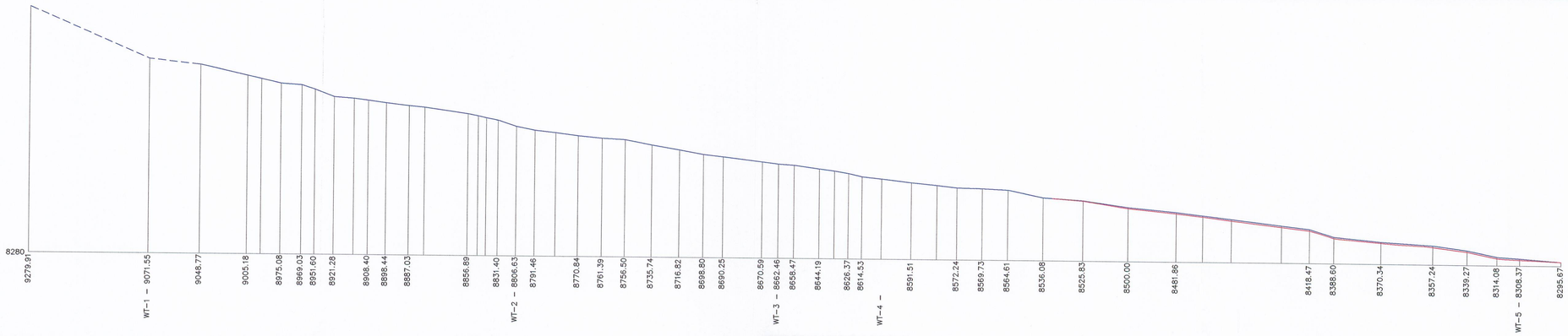

WOODS CANYON PROFILE
HORIZONTAL SCALE: 1"=500'
VERTICAL SCALE: 1"=250'

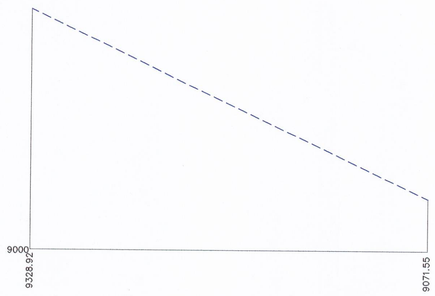

WT-1 PROFILE
(STREAM SEGMENT NOT IN AREA OF PROJECTED SUBSIDENCE)
HORIZONTAL SCALE: 1"=200'
VERTICAL SCALE: 1"=100'

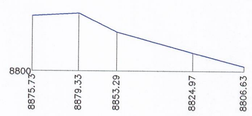

WT-2 PROFILE
(STREAM SEGMENT NOT IN AREA OF PROJECTED SUBSIDENCE)
HORIZONTAL SCALE: 1"=200'
VERTICAL SCALE: 1"=100'

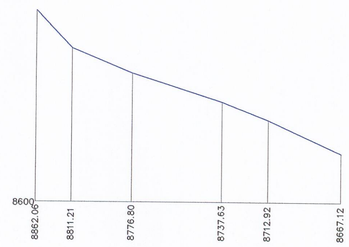

WT-3 PROFILE
(STREAM SEGMENT NOT IN AREA OF PROJECTED SUBSIDENCE)
HORIZONTAL SCALE: 1"=200'
VERTICAL SCALE: 1"=100'

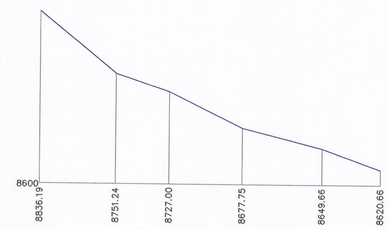

WT-4 PROFILE
(STREAM SEGMENT NOT IN AREA OF PROJECTED SUBSIDENCE)
HORIZONTAL SCALE: 1"=200'
VERTICAL SCALE: 1"=100'

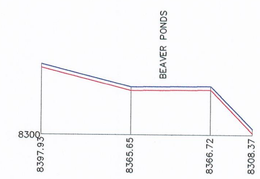

WT-5 PROFILE
HORIZONTAL SCALE: 1"=200'
VERTICAL SCALE: 1"=100'

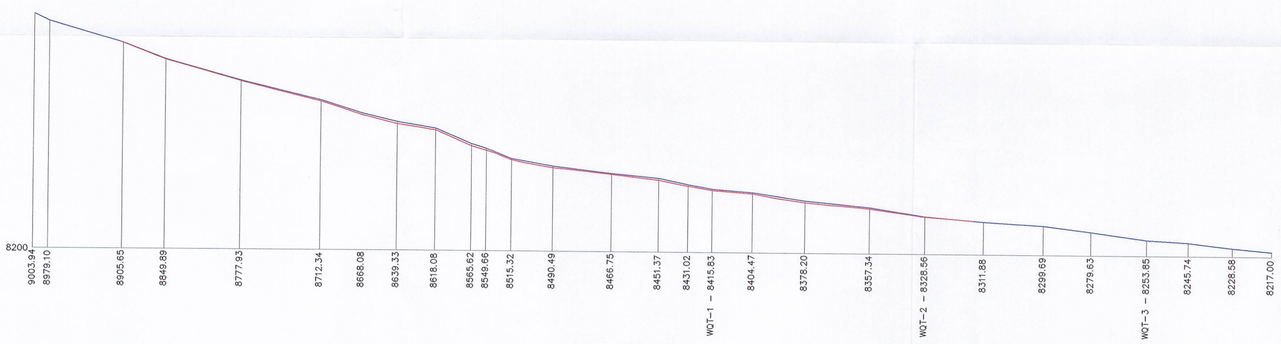

WINTER QUARTERS PROFILE
HORIZONTAL SCALE: 1"=500'
VERTICAL SCALE: 1"=250'

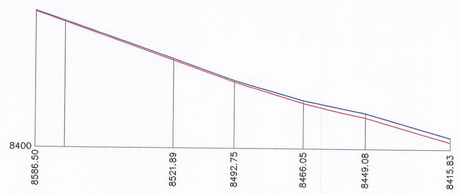

WQT-1 PROFILE
HORIZONTAL SCALE: 1"=200'
VERTICAL SCALE: 1"=100'

RECEIVED
MAY 1 0 2005
DIV. OF OIL, GAS & MINING

LEGEND

- - - - - - - NO SATELITE COVERAGE

——— PROJECTED SUBSIDENCE

NOTES:
1. STREAM GRADIENT PROFILES BASED ON EARTHFAX 2003 AND 2004 PERENNIAL STREAM SURVEY.

REVISIONS	
DATE	BY

STREAM GRADIENT PROFILES
WITH PROJECTED SUBSIDENCE
WINTER QUARTERS CANYON AND WOODS CANYON

Canyon Fuel Company, LLC
Skyline Mines

P.O. BOX 719 HELPER, UTAH 84526 435-448-6463	DATE: 05/05	CK.BY: CDH	REVISION:
CAD FILE: G:\UC794\10\PRO-1.DWG	SCALE: AS SHOWN	DR.BY: SWF	REV#
DWG. NO.: 4.17.1-1			REVDATE