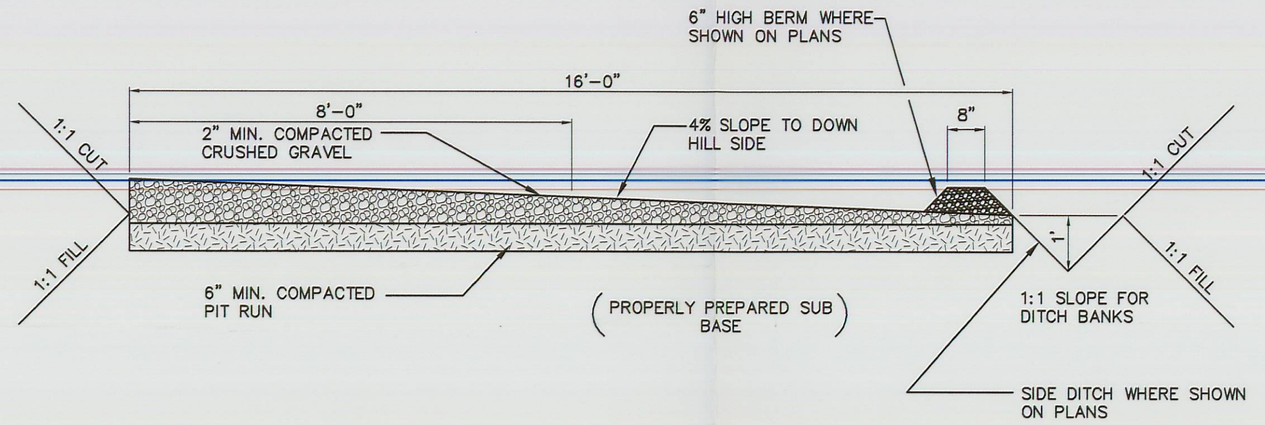

TYPICAL ROAD CROSS SECTION (1/3)
1/2" = 1'

PLAN
1"=50'

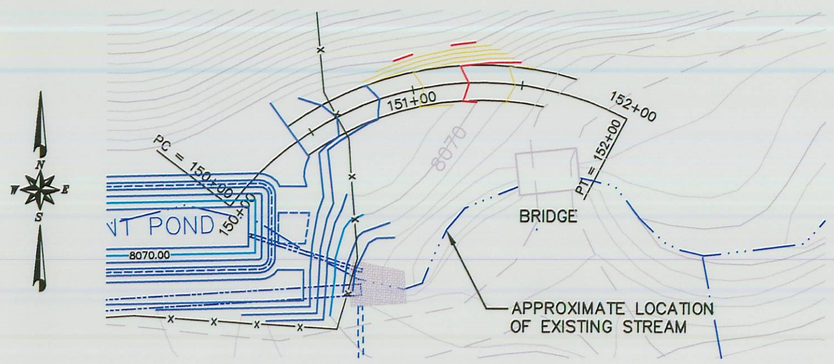

PLAN
1"=50'

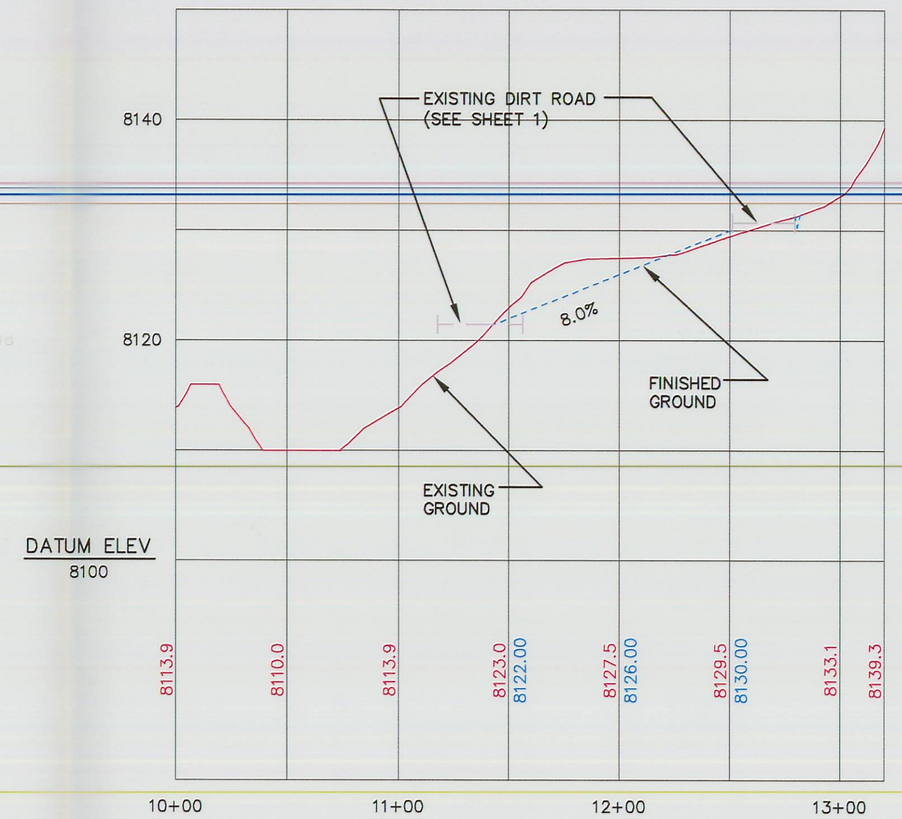

PROFILE
HORZ. 1"=50'
VERT. 1"=10'

PROPOSED SIDE CANYON JUNCTION ROAD (2/3)

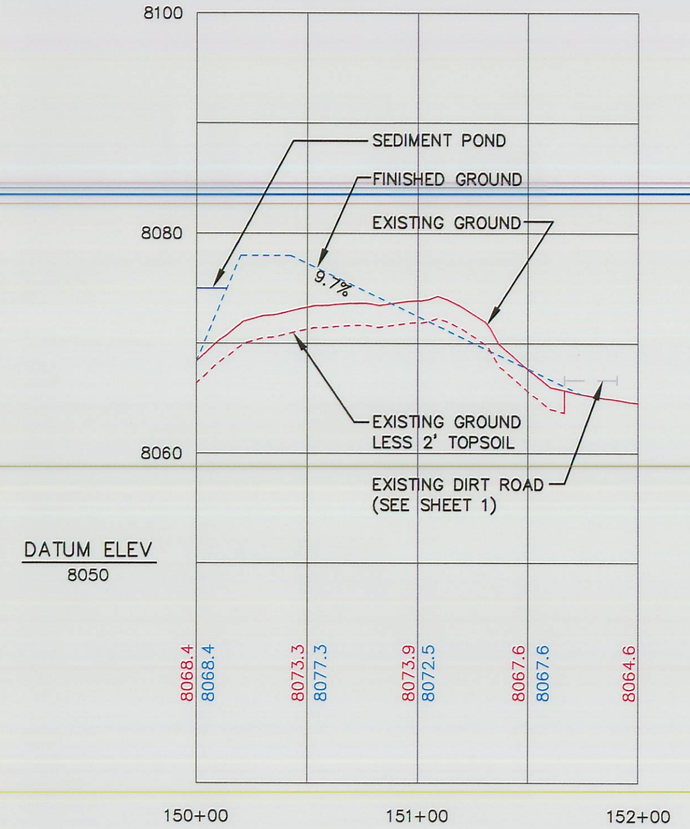

PROFILE
HORZ. 1"=50'
VERT. 1"=10'

SEDIMENT POND ACCESS ROAD (3/3)

RECEIVED
OCT 22 2009
DIV. OF OIL, GAS & MINING

EarthFax Engineering, Inc.
Engineers/Scientists

AS SHOWN

SEAL:

REGISTERED PROFESSIONAL ENGINEER
No. 168246
RICHARD B. WHITE
STATE OF UTAH

DATE	No.	REVISIONS

WINTER QUARTERS VENTILATION
ROAD DETAILS AND
JUNCTION ROAD PLAN/PROFILE

Canyon Fuel Company, LLC
Skyline Mines

P.O. BOX 719 HELPER, UTAH 84526
801-637-7925

CAD FILE: EF-G:\UC794-16\3.24-3C	DATE: 9-18-09	CK.BY:rbw	REVISION:
DWG. NO.: 3.2.4-3c	SCALE: AS SHOWN	DR.BY:st	