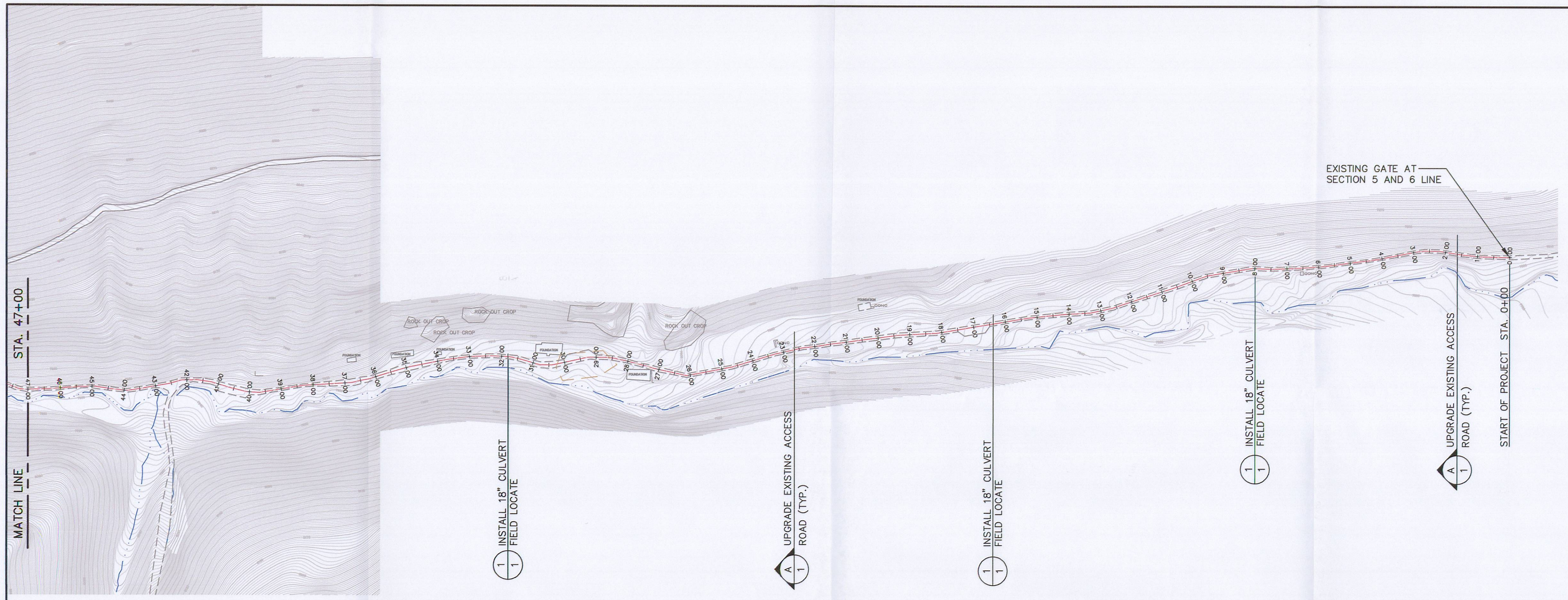

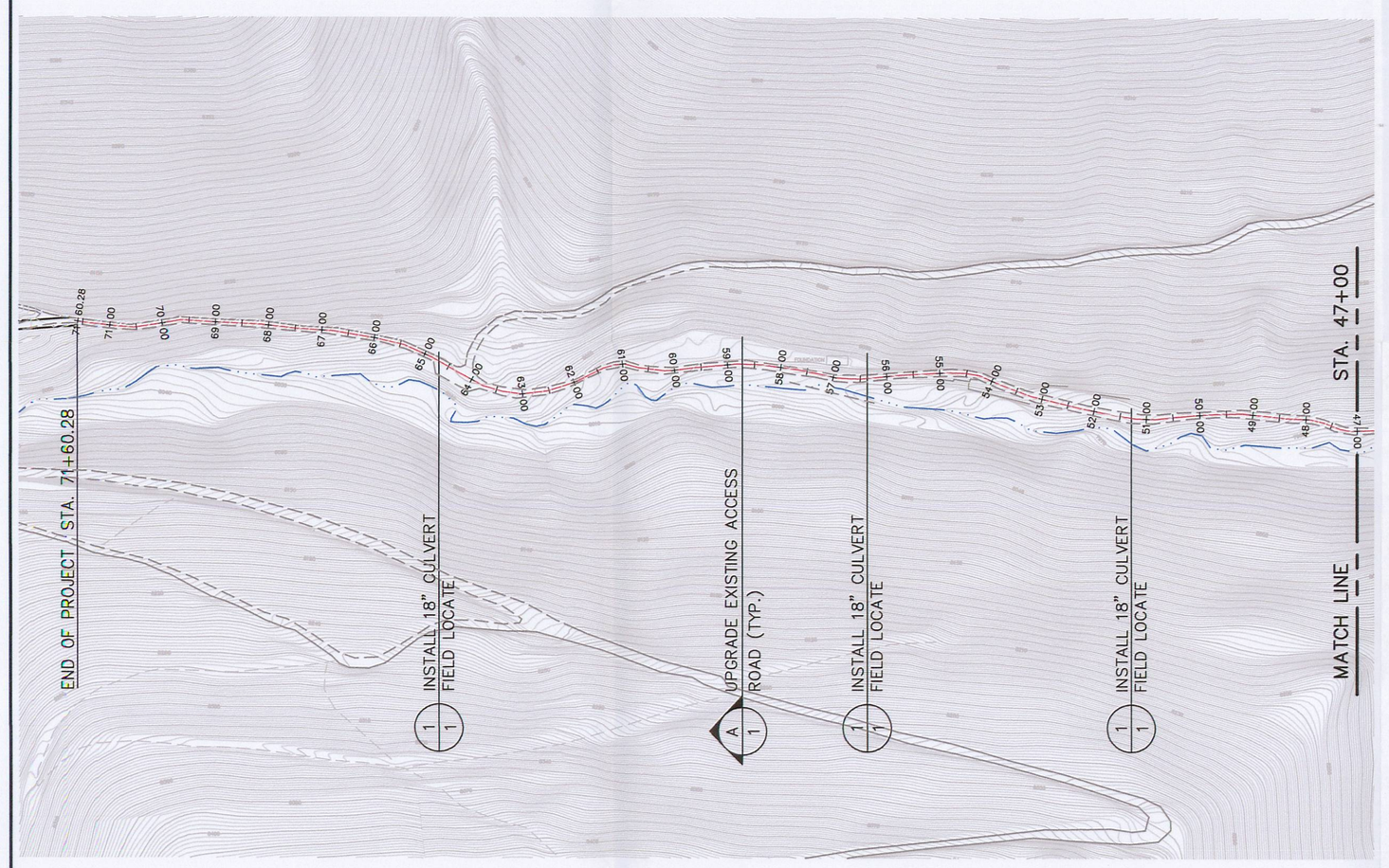

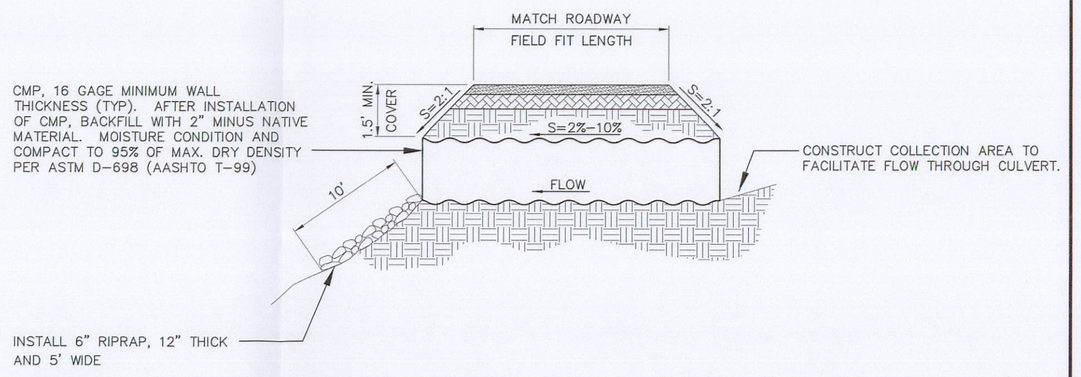

CORRUGATED METAL PIPING UNDER ROAD (1/1)

NTS

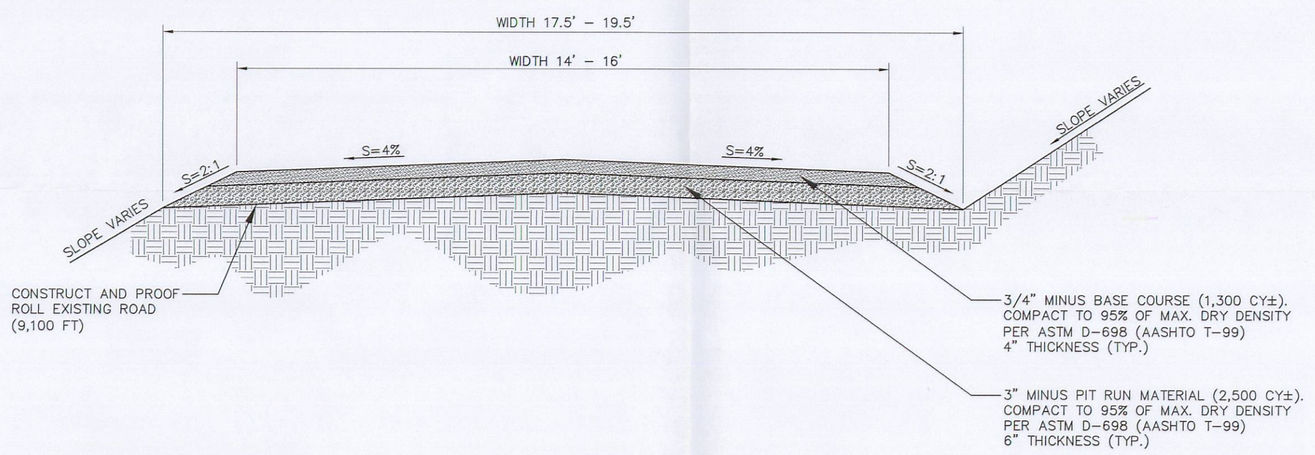

TYPICAL ROADWAY CROSS SECTION (A/1)

NTS

RECEIVED
JUL 27 2010
DIV. OF OIL, GAS & MINING

File in: Confidential / Shelf / Expandable
In C0070005 the mining
Date: 7/27/10 for additional information
See: Doug Bartelette

GENERAL NOTES:

1. FOLLOW CENTER-LINE OF EXISTING ACCESS ROAD FOR ALIGNMENT. 30' TRAVEL WIDTH MAX.
2. USE ON-SITE MATERIALS TO BACKFILL CULVERTS AND CONSTRUCT ROAD SUBGRADE.
3. FIELD LOCATE CULVERTS TO ALLOW MAX FLOW.

0 200 400 FEET

SEAL: REGISTERED PROFESSIONAL ENGINEER No. 186210 GENE H. PLAYER STATE OF UTAH

DATE	No.	REVISIONS

WINTER QUARTERS ACCESS ROAD PLAN AND DETAILS

Canyon Fuel Company, LLC
Skyline Mines

P.O. BOX 719 HELPER, UTAH 84526 801-637-7925

CAD FILE: S:\MINING\-WINTER QTRS\ACCESS\ LAYOUT\EXISTING ROAD\EXISTING ROAD ALIGNMENT.DWG

DATE: 6/2010 | CK.BY: RBW | DR.BY: GHP | SCALE: 1"=200' | DWG. NO.: 3.2.11-B-1 | SHEET 1 OF 2 | REVISION: 0

EarthFax Engineering, Inc.
Engineers/Scientists
EarthFax

A:\UC7941B - Winter Qrts revised layout\Existing Road\SHEET 1-HEADING. 7/27/2010 11:21:08 AM