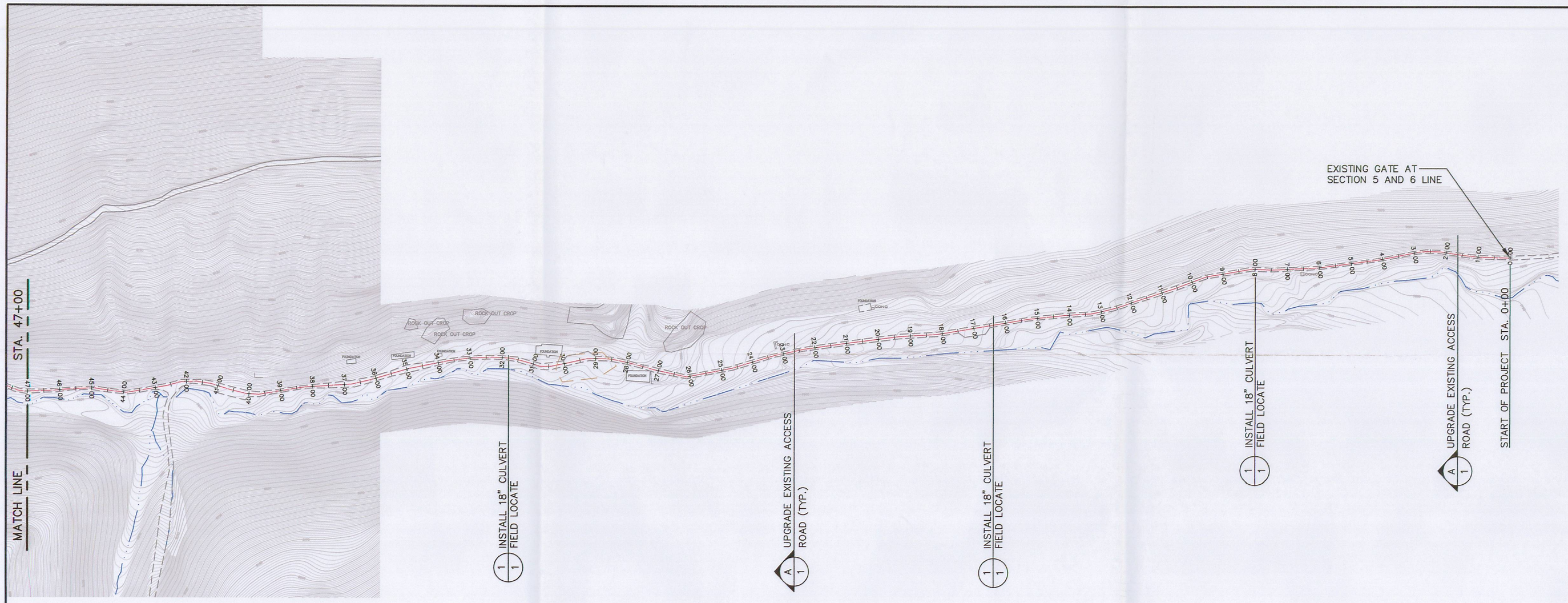

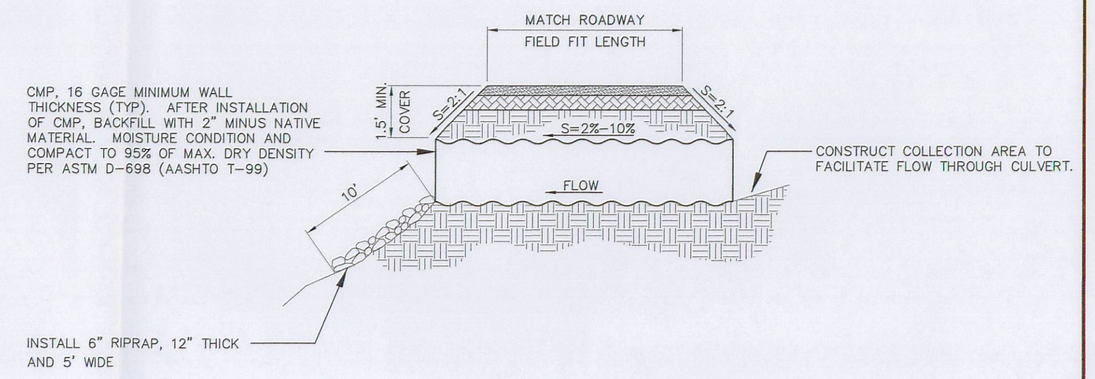

CORRUGATED METAL PIPING UNDER ROAD (1/1)

NTS

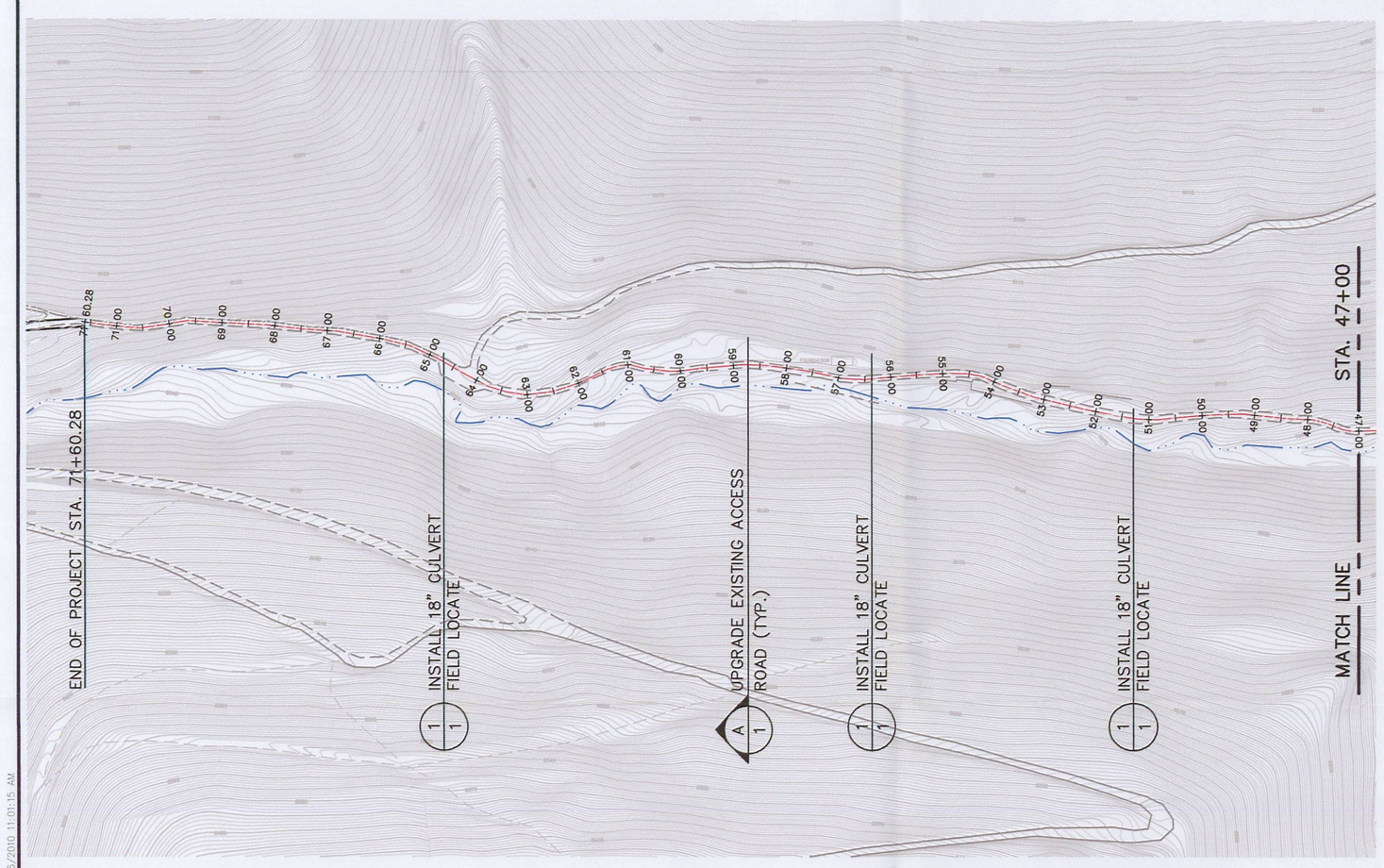

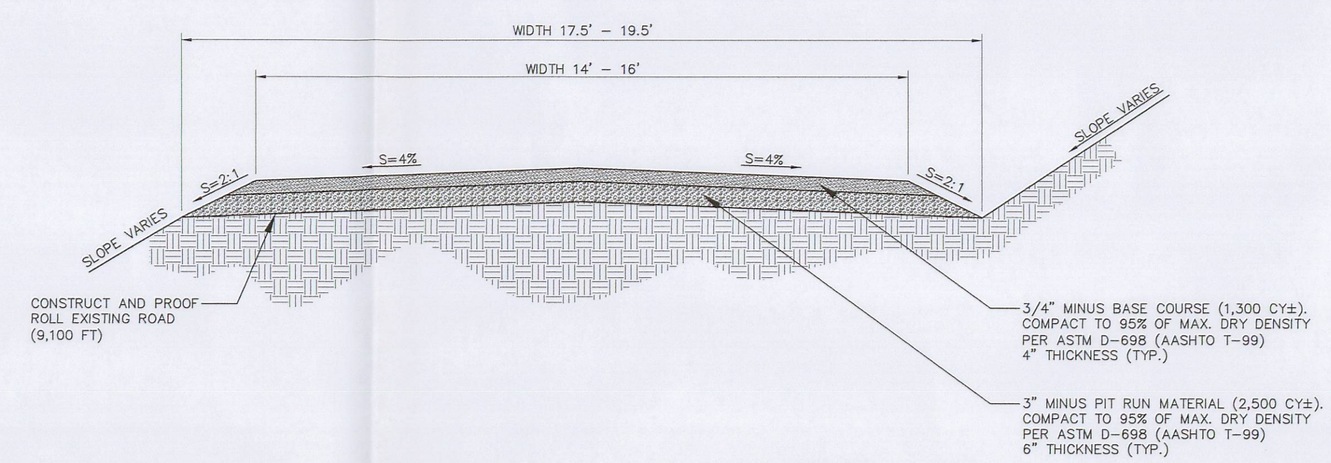

TYPICAL ROADWAY CROSS SECTION (A/1)

NTS

RECEIVED
AUG 26 2010
DIV. OF OIL, GAS & MINING

File in:
☐ Confidential
☐ Shelf
☒ Expandable
In C0070025 Summary
Date: 8/26/2010 For additional information

GENERAL NOTES:

1. FOLLOW CENTER-LINE OF EXISTING ACCESS ROAD FOR ALIGNMENT. 30' TRAVEL WIDTH MAX.
2. USE ON-SITE MATERIALS TO BACKFILL CULVERTS AND CONSTRUCT ROAD SUBGRADE.
3. FIELD LOCATE CULVERTS TO ALLOW MAX FLOW.

0 200 400 FEET

EarthFax Engineering, Inc.
Engineers/Scientists

SEAL: REGISTERED PROFESSIONAL ENGINEER No. 168246 RICHARD B. WHITE STATE OF UTAH

DATE	No.	REVISIONS

WINTER QUARTERS ACCESS ROAD PLAN AND DETAILS

Canyon Fuel Company, LLC
Skyline Mines

P.O. BOX 719 HELPER, UTAH 84526 801-637-7925	DATE: 6/2010	CK.BY:RBW	REVISION: 0
CAD FILE: U:\SCSKYLINE-WINTER CRKS REVISED LAYOUT\PERMIT INCLUDES ROAD ALIGNMENT.DWG	SCALE: 1"=200'	DR.BY:GHP	
DWG. NO.: 3.2.11-B-1	SHEET 1 OF 2		