File In:
☐ Confidential
☒ Shelf
☐ Expandable
Date Folder 01/10/2010
See Mining Unit For additional information

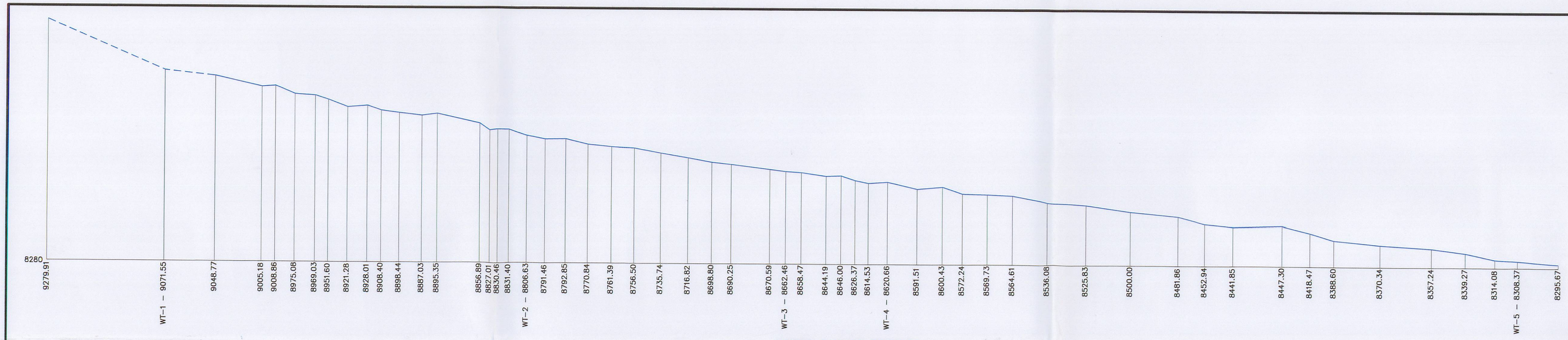

WOODS CANYON PROFILE
HORIZONTAL SCALE: 1"=500'
VERTICAL SCALE: 1"=250'



WT-1 PROFILE
HORIZONTAL SCALE: 1"=200'
VERTICAL SCALE: 1"=100'

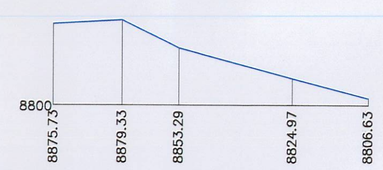

WT-2 PROFILE
HORIZONTAL SCALE: 1"=200'
VERTICAL SCALE: 1"=100'

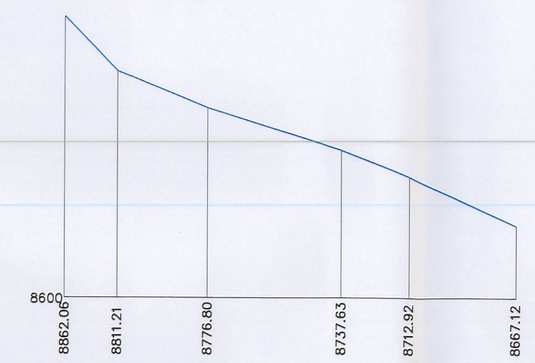

WT-3 PROFILE
HORIZONTAL SCALE: 1"=200'
VERTICAL SCALE: 1"=100'

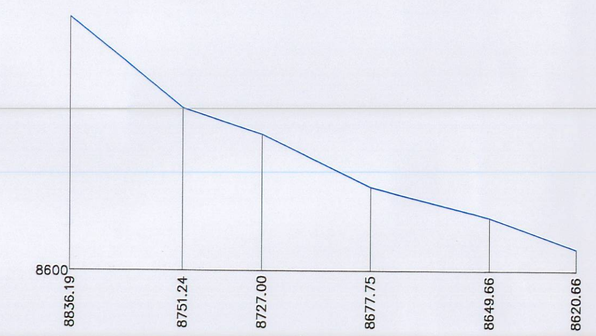

WT-4 PROFILE
HORIZONTAL SCALE: 1"=200'
VERTICAL SCALE: 1"=100'

WT-5 PROFILE
HORIZONTAL SCALE: 1"=200'
VERTICAL SCALE: 1"=100'

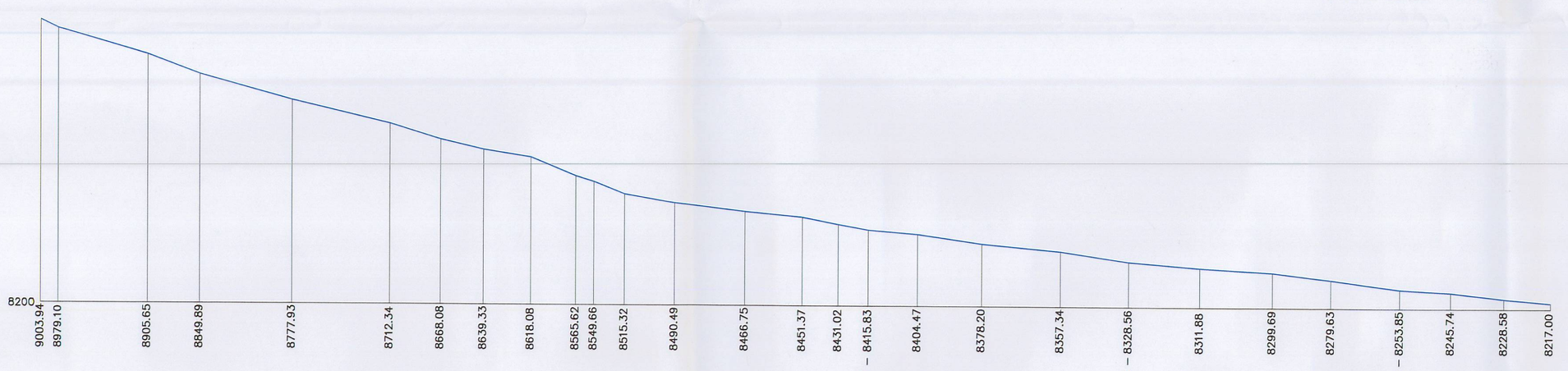

WINTER QUARTERS PROFILE
HORIZONTAL SCALE: 1"=500'
VERTICAL SCALE: 1"=250'

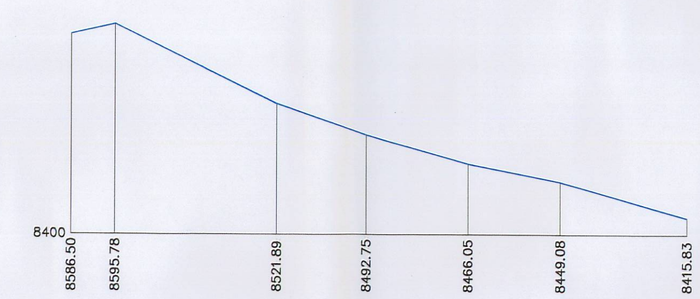

WQT-1 PROFILE
HORIZONTAL SCALE: 1"=200'
VERTICAL SCALE: 1"=100'

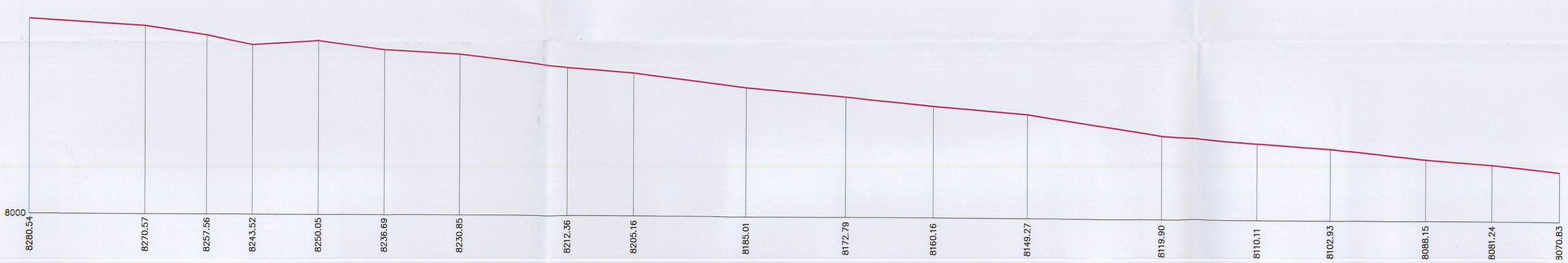

WOODS CANYON EXTENSION (2010)
HORIZONTAL SCALE: 1"=200'
VERTICAL SCALE: 1"=100'

LEGEND

- - - - - - - NO SATELITE COVERAGE
——— 2003/2004 SURVEY
——— 2010 SURVEY

EarthFax Engineering, Inc. Engineers/Scientists	AS SHOWN	BASE MAP:	REVISION'S: DATE / BY / DESCRIPTION — SEP 2010 / RBW / 2010 PERMIT EXTENSION SURVEY	DRAWN BY: SWF; CHECKED BY: JRH; DATE: 11/2003; APPROVED BY: RBW; DWG DATA: G:\UC794\07\PRO-1.DWG	CANYON FUEL COMPANY SKYLINE MINE

PLATE 2
WINTER QUARTERS
STREAM GRADIENT PROFILES