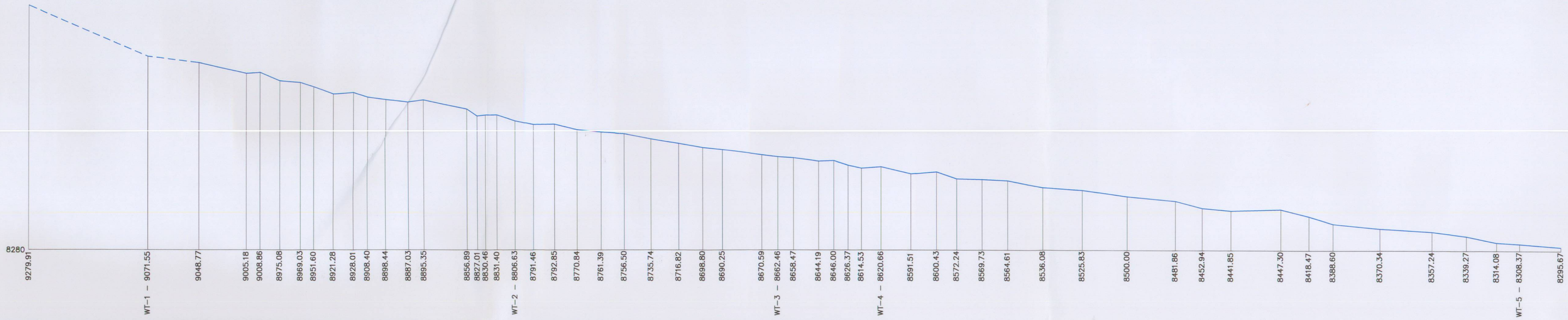

WOODS CANYON PROFILE
HORIZONTAL SCALE: 1"=500'
VERTICAL SCALE: 1"=250'



WT-1 PROFILE
HORIZONTAL SCALE: 1"=200'
VERTICAL SCALE: 1"=100'

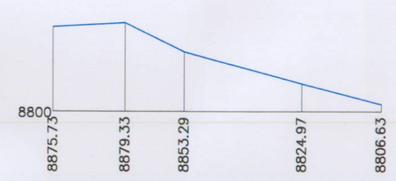

WT-2 PROFILE
HORIZONTAL SCALE: 1"=200'
VERTICAL SCALE: 1"=100'

WT-3 PROFILE
HORIZONTAL SCALE: 1"=200'
VERTICAL SCALE: 1"=100'

WT-4 PROFILE
HORIZONTAL SCALE: 1"=200'
VERTICAL SCALE: 1"=100'

WT-5 PROFILE
HORIZONTAL SCALE: 1"=200'
VERTICAL SCALE: 1"=100'

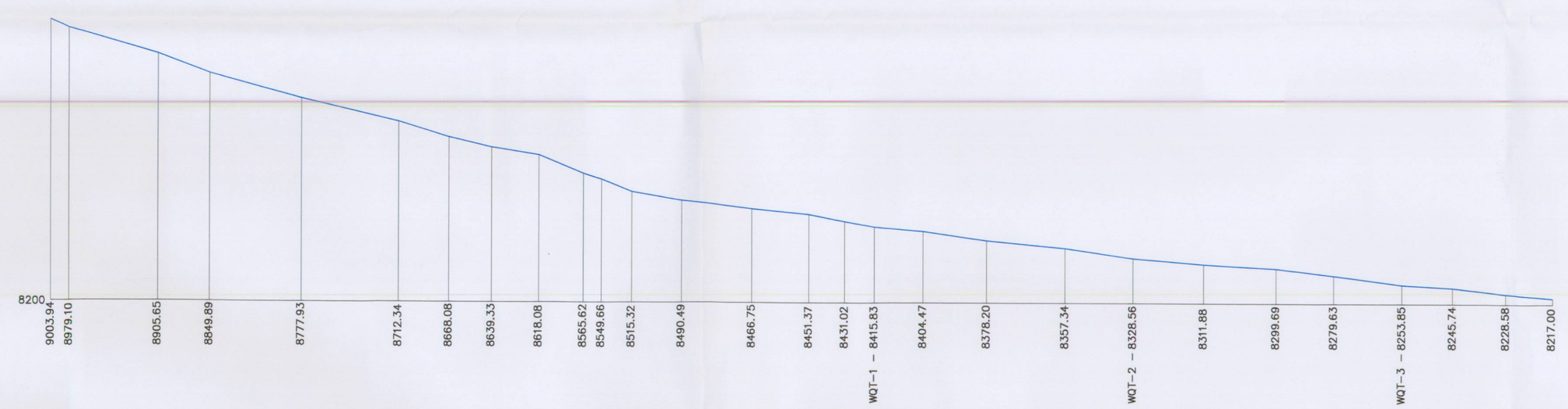

WINTER QUARTERS PROFILE
HORIZONTAL SCALE: 1"=500'
VERTICAL SCALE: 1"=250'

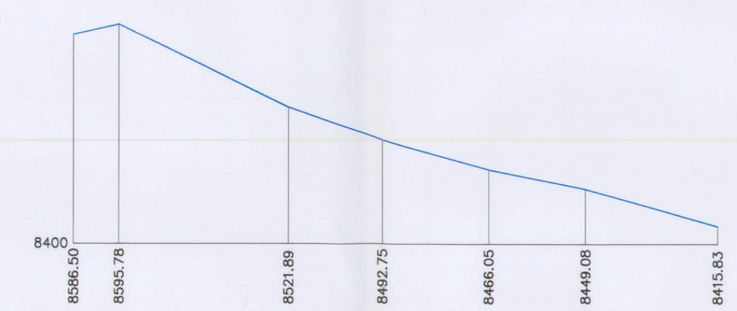

WQT-1 PROFILE
HORIZONTAL SCALE: 1"=200'
VERTICAL SCALE: 1"=100'

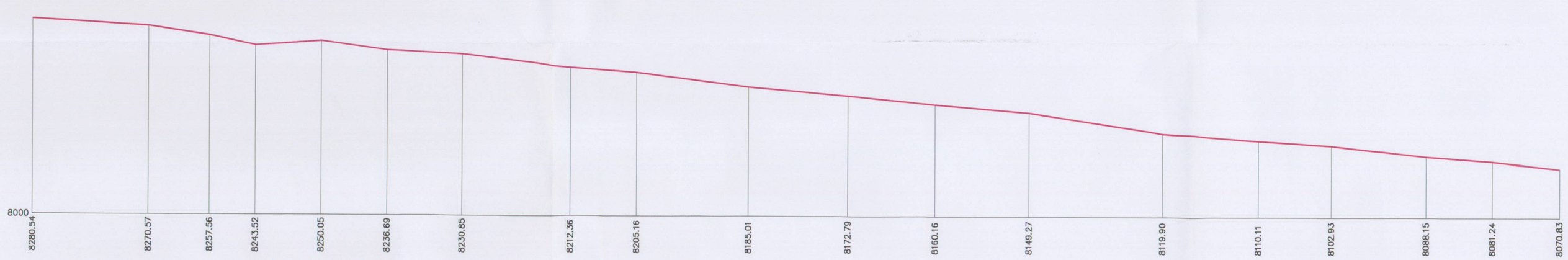

WOODS CANYON EXTENSION (2010)
HORIZONTAL SCALE: 1"=200'
VERTICAL SCALE: 1"=100'

LEGEND

- NO SATELITE COVERAGE
- 2003/2004 SURVEY
- 2010 SURVEY

RECEIVED
JAN 11 2011
DIV. OF OIL, GAS & MINING

File in:
☐ Confidential
☒ Shelf
☐ Expandable
Date Folder 01/11/2011 0070005
See Incoming for additional

EarthFax Engineering, Inc.
Engineers/Scientists

AS SHOWN

BASE MAP:

REVISION'S	DATE	BY	DESCRIPTION
	SEP 2010	RBW	2010 PERMIT EXTENSION SURVEY

DRAWN BY: SWF | CHECKED BY: JRH | DATE: 11/2003
APPROVED BY: RBW | DWG DATA: G:\UC794\07\PRO-1.DWG

CANYON FUEL COMPANY
SKYLINE MINE

PLATE 2
WINTER QUARTERS
STREAM GRADIENT PROFILES