0011

Document Information Form

Mine Number: C/007/006

File Name: Incoming

To: DOGM

From:

Person N/A

Company BUREAU OF LAND MANAGEMENT

Date Sent: N/A

Explanation:

APPLICATION FOR RIGHT-OF-WAY.

cc:

File in:
C/ 007 , 006 , Incoming
Refer to:
- ☐ **Confidential**
- ☐ **Shelf**
- ☐ **Expandable**

Date _____ For additional information

0011

23 Feb 1979

ORIGINAL SUBMITTAL

Serial Number:

Date & Time Received:

UNITED STATES
DEPARTMENT OF THE INTERIOR
BUREAU OF LAND MANAGEMENT

APPLICATION FOR RIGHT-OF-WAY

Plateau Mining Company, P. O. Drawer PMC, Price, Utah, 84501, (Applicant) hereby applies for a right-of-way on public land pursuant to the regulations in 43 CFR Group 2800 and agrees that the right-of-way, if approved, will be subject to the terms and conditions contained in 43 CFR Group 2800. Applicant desires to obtain the benefits of Title V of the Federal Land Policy and Management Act of October 21, 1976 (90 Stat. 2776; 43 U.S.C. 1761) and the primary purpose of the right-of-way is for an access road for coal mining.

This is an application for a new right-of-way for a term not to exceed thirty (30) years. Plateau Mining Company has not utilized the proposed right-of-way prior to this application nor intends to utilize another party's existing structure or facility.

The Applicant is a corporation registered in the State of Delaware. The following showings are furnished:

a) Certificate of Incorporation

b) Entitled to operate in State of Utah

c) List of Officers with signing officer's authority to execute this application.

The following enclosures are also furnished:

a) Nonreturnable payment of $50.00 (length of Right-of-Way less than 5 miles) as required by 43 CFR 2802.1-2.

File in:
- ☐ Confidential
- ☐ Shelf
- ☐ Expandable

Refer to Record No 0011 Date
In C/ 007 , 006 , Incoming
For additional information

b) Right-of-Way maps showing the survey and location of the proposed right-of-way. -- Topographic and survey base maps with three (3) printed copies of each. (Tracings mailed under separate cover)

c) Three (3) completed copies of Form USO 2800-17, Road Construction Specification Sheet.

d) U.S.G.S. 15-minute quadrangle location map showing proposed route.

I certify that the information given in the application is true, complete and correct to the best of my knowledge and belief and is given in good faith.

MW (Feb 23, 1978)

Date

Thomas F. Bailey - General Manager
PLATEAU MINING COMPANY

GENERAL LEGAL DESCRIPTION

T. 15 S., R. 8 E., Sec. 9, S. L. B. M.

CERTIFICATION AS TO CORPORATE ORGANIZATION

PLATEAU MINING COMPANY

I, Thomas F. Bailey, do certify that I am the General Manager of Plateau Mining Company, a wholly-owned subsidiary of United Nuclear Corporation, and that the following is a true list of officers of said corporation, with the full name and official designation of such, to wit:

James R. Bancroft - Ch. of Board

Keith A. Cunningham - President

Douglas M. Johnson - Vice Ch. of Board

William R. Bush - Vice Pres. Mktg.

John V. Okulski - Vice Pres./Comptroller

S. James Chambers - Treasurer

Jerry Quigley - Personnel & Ind. Rel.

_____

Thomas F. Bailey
General Manager
Plateau Mining Company

ebruary, 1977)

UNITED STATES
DEPARTMENT OF THE INTERIOR
BUREAU OF LAND MANAGEMENT

(General minimum specifications subject to revision if approved by the Authorized Officer of the Bureau of Land Management)

ROAD CONSTRUCTION SPECIFICATION SHEET

ECIFICATIONS

ignment
Minimum Radius 57 ' CLASS 2 LANE

adient
Favorable 0 %
Adverse 10 %

dth
Surfacing 30 '
Subgrade 32 '
Shoulders 1 '
Ditches * 3 ' plus back slope

rnouts - Intervisible
Surfaced width '
Subgrade width '
Shoulders '
Ditches * ' plus back slope

*In addition to subgrade width
(1)

rfacing
Base " Minus
6 " Minimum depth
Top " Minus
2 " Minimum depth

ainage
Culverts - CMP-Concrete-Log
Minimum diameter, 15 inches
Ditches - Max. depth 1 ft. before surfacing. 3 to 1 slope from road.
All ditches and culverts to be cleaned at termination of contract.

earing
10 feet beyond cuts and 10 ft. beyond fills. All snags and danger trees which will reach R/W to be felled and disposed of at direction of Officer-in-Charge.

ading
Back slopes - Rock 1/4: 1
Unclassified 1/2 : 1
Dirt 1 : 1
Fill slopes - $1\frac{1}{2}$: 1 or angle of repose
Crown - 3 " with no super elevation on curves.

Road to be graded and clear of obstructions at termination of contract.

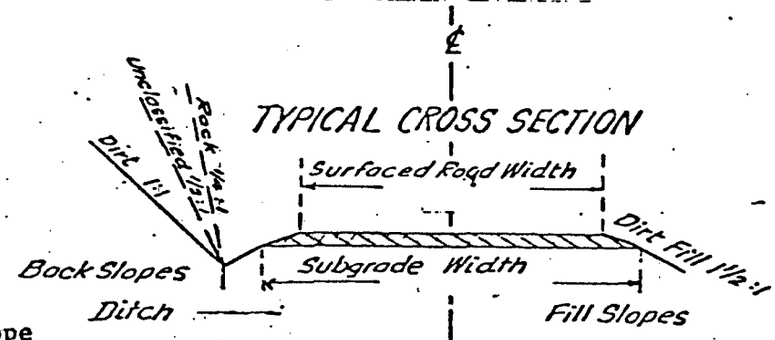

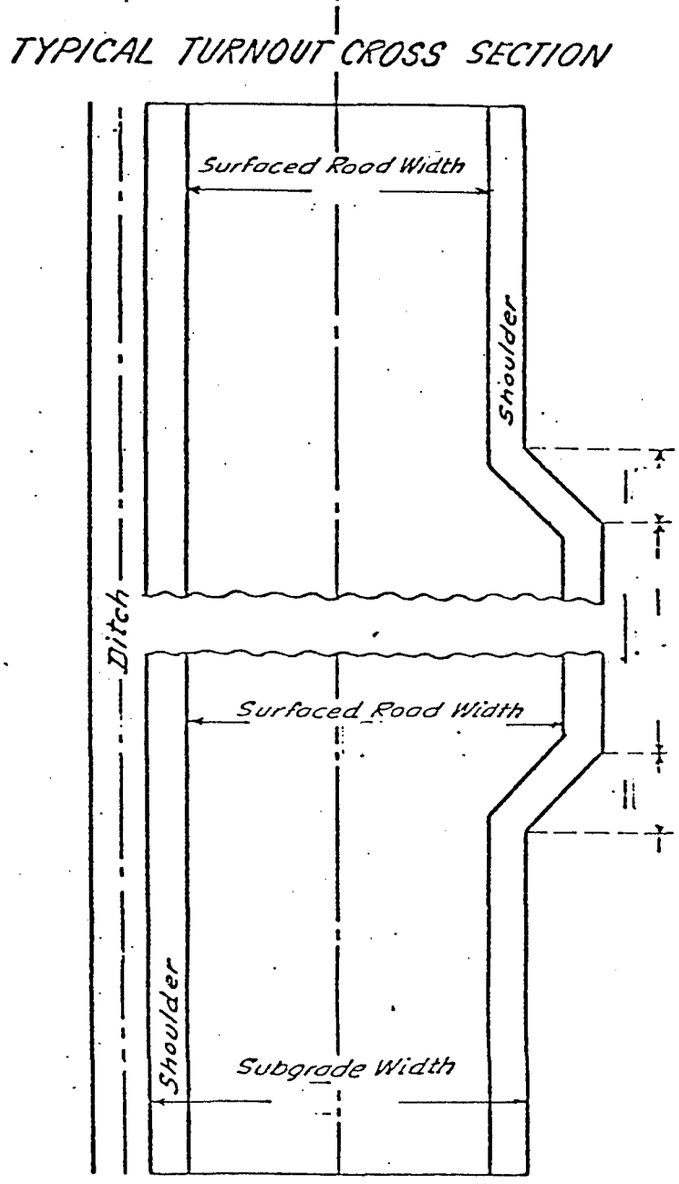

ecial Provisions
(1) Optional if approved by the Bureau of Land Management
Culvert List

Station	Size		
13 + 68	15"	49 + 36	15"
19 + 68	15"	55 + 01	15"
23 + 51	15"		
29 + 36	15"		
34 + 09	15"		

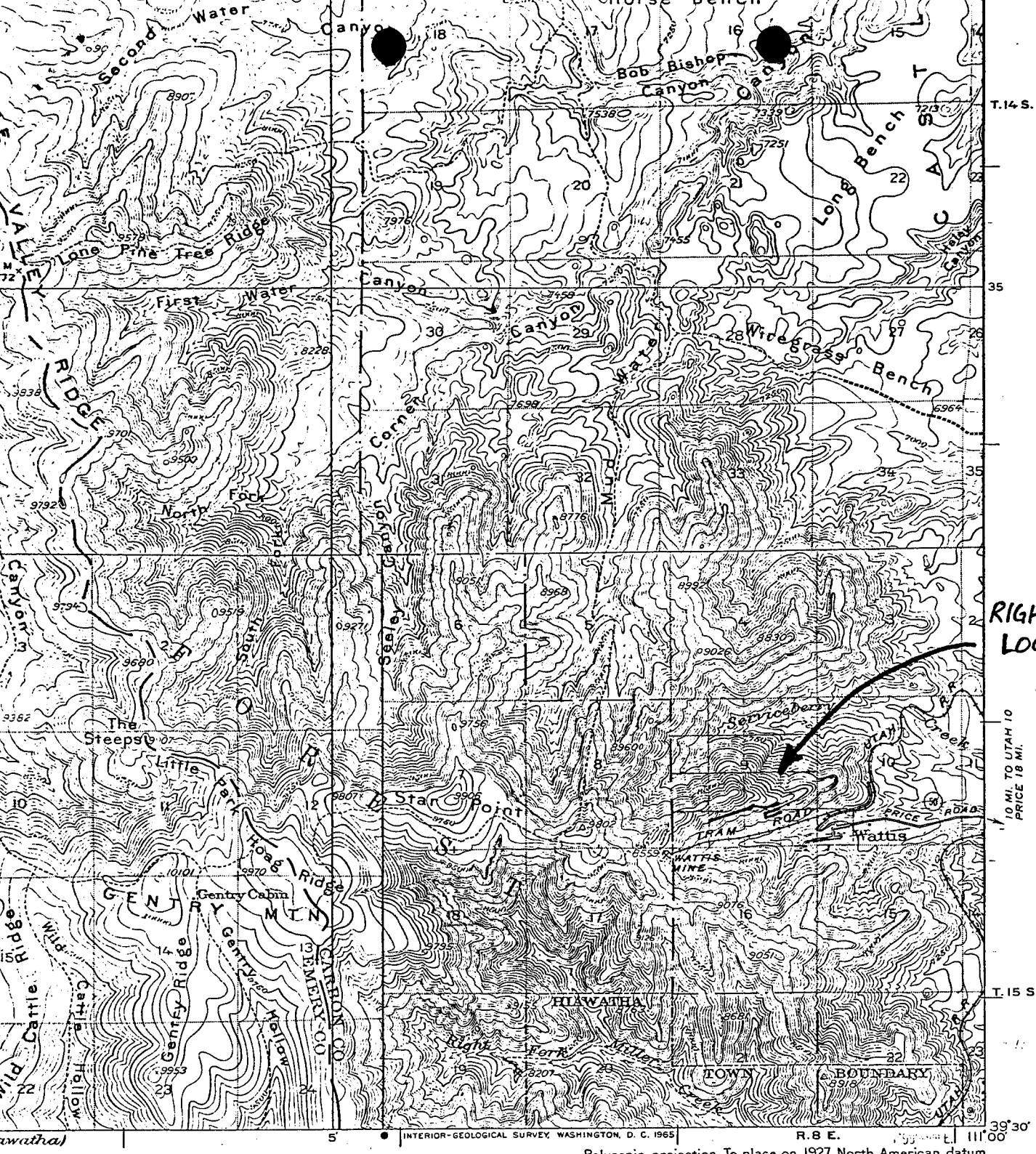

RIGHT-OF-WAY LOCATION

INTERIOR-GEOLOGICAL SURVEY, WASHINGTON, D. C. 1965

Polyconic projection. To place on 1927 North American datum move projection lines 75 feet north and 65 feet west

10,000-foot grid based on Utah (Central) rectangular coordinate system

1000-meter Universal Transverse Mercator grid ticks, zone 12, shown in blue

SCOFIELD, UTAH

N3930-W11100/15

1923

awatha)

1:62500

2 3 4 MILES

9000 12000 15000 18000 21000 FEET

2 3 4 5 KILOMETERS

ERVAL 50 FEET

AN SEA LEVEL

R, COLORADO 80225 OR WASHINGTON, D. C. 20242

S AND SYMBOLS IS AVAILABLE ON REQUEST