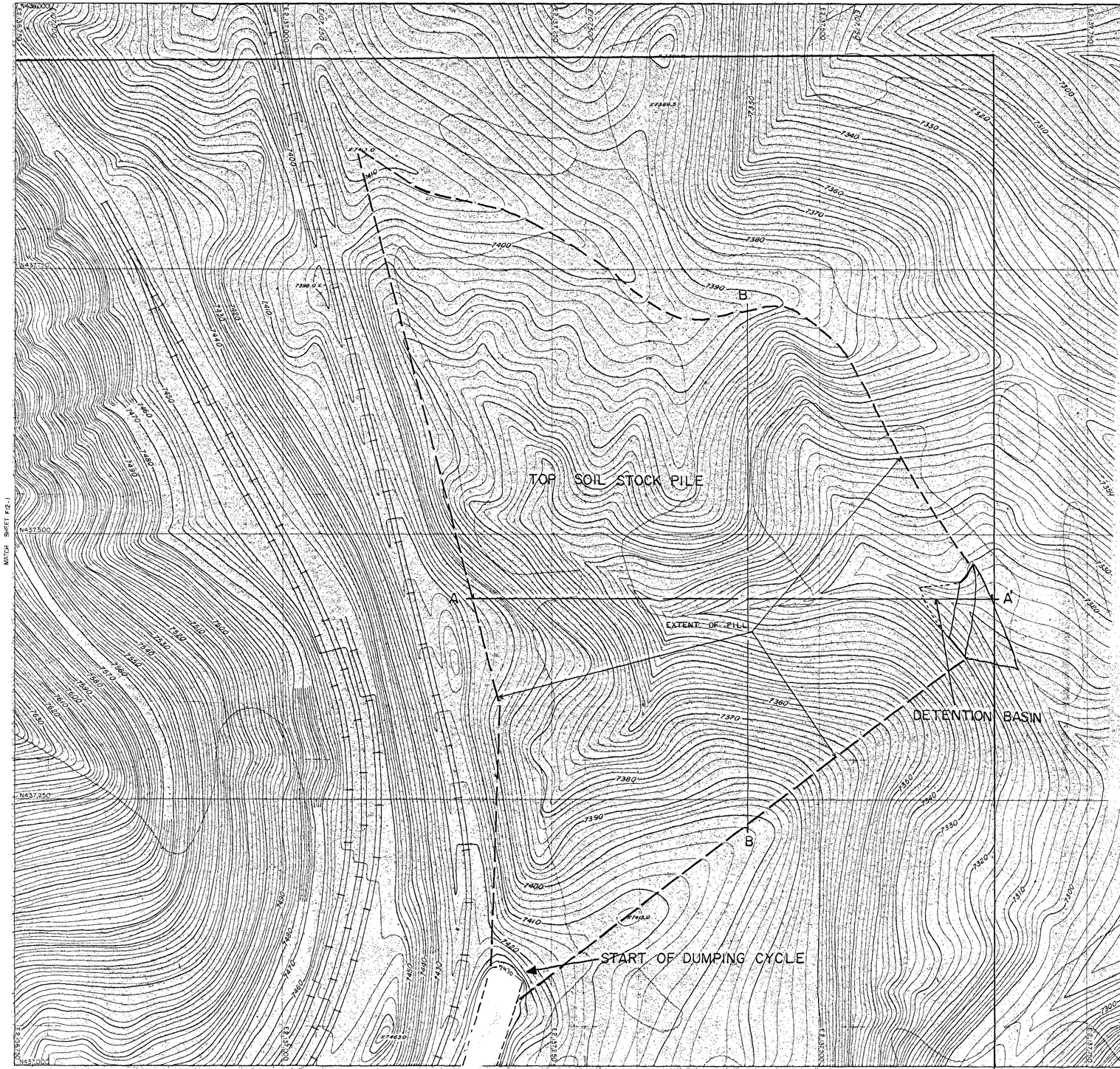

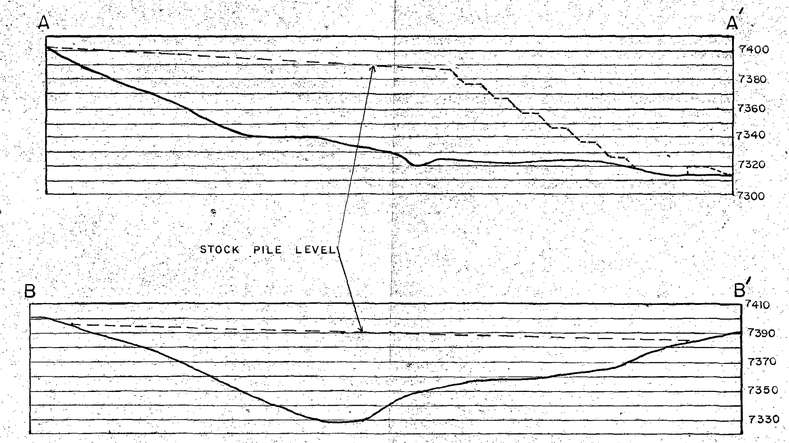

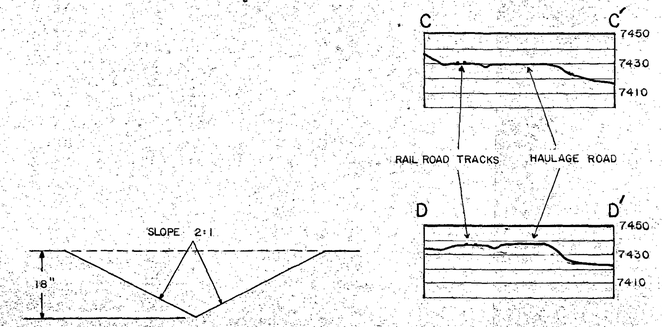

TYPICAL ROAD DIVERSION DITCH
(1"=20')

CROSS-SECTIONS

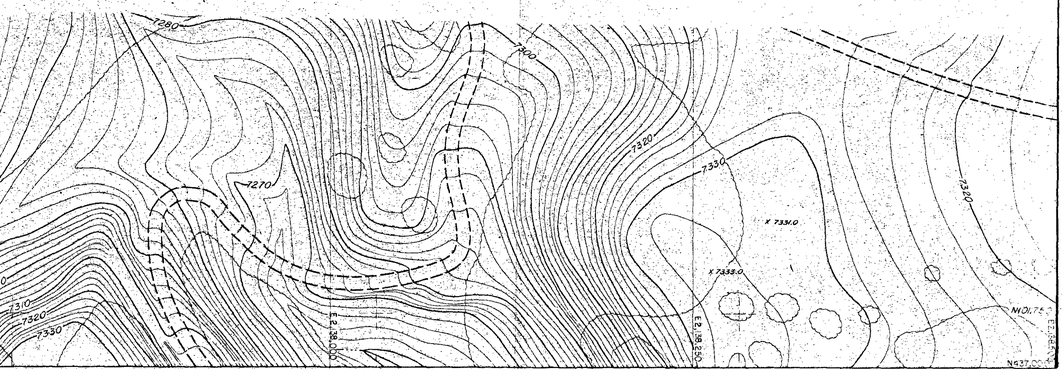

LEGEND

- PRIMARY ROAD
- SECONDARY ROAD
- TRAIL
- BRIDGE, CULVERT
- RAILROAD
- BUILDINGS, STRUCTURES
- LAKE, POND
- RIVER, STREAM
- FENCE
- CONTOURS
- TREE LINES
- TRAVERSE STATION
- HORIZONTAL CONTROL
- VERTICAL CONTROL
- PHOTO CENTER
- DRILL HOLE
- SPOT ELEVATION
- WATER SPOT
- NEW LOCAL COORDINATE GRID TICK
- SECTION CORNER
- SWAMP

PREPARED BY

KUCERA & ASSOCIATES, INC.
Photogrammetric Consultants
Munster, Ohio
Lakeland, Fla. Denver, Col.
Atlanta, Ga.

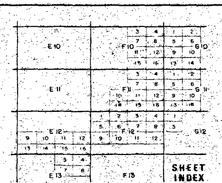

DATE OF PHOTOGRAPHY: NOVEMBER 21-22, 1976

DESIGNED	DRAFTED	CHECKED
SCALE 1": 50'	DATE	

REV.	DATE	DESCRIPTION	APPR.
1			
2			
3			
4			
5			
6			

PLATE 1

PLATEAU MINING CO.

P.O. BOX PMC PRICE, UTAH 84501 PHONE 801 637-2875

SHEET NO. F12-2