HORIZONTAL SCALE: 1"=40', VERTICAL SCALE: 1"=40'

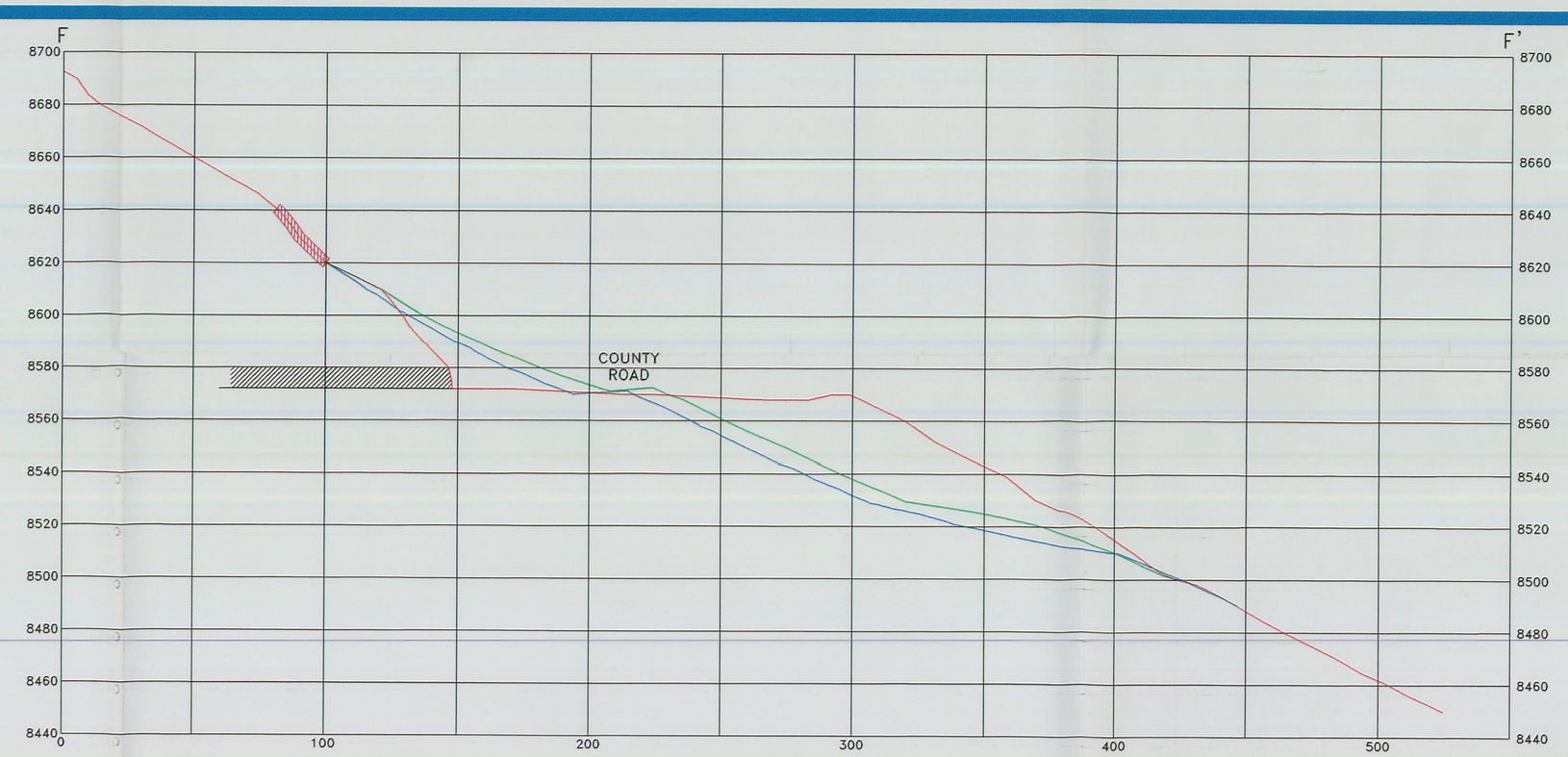

HORIZONTAL SCALE: 1"=40', VERTICAL SCALE: 1"=40'

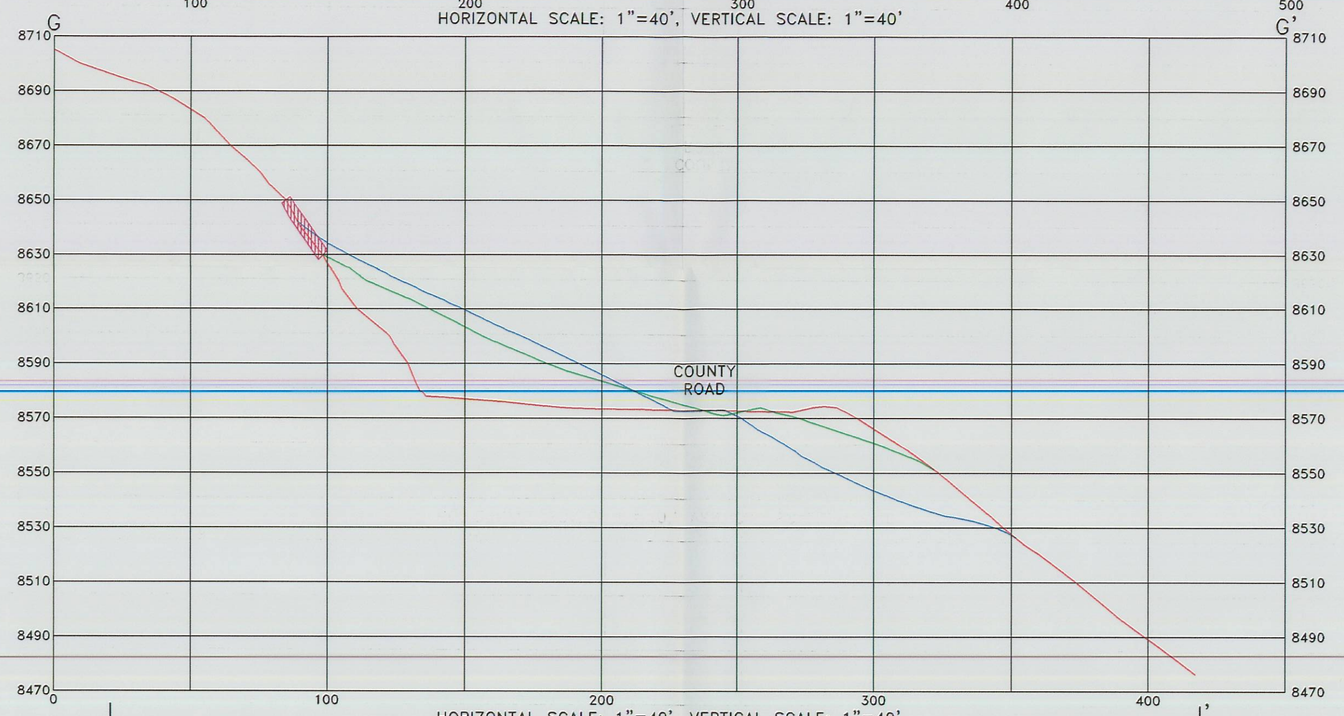

HORIZONTAL SCALE: 1"=40', VERTICAL SCALE: 1"=40'

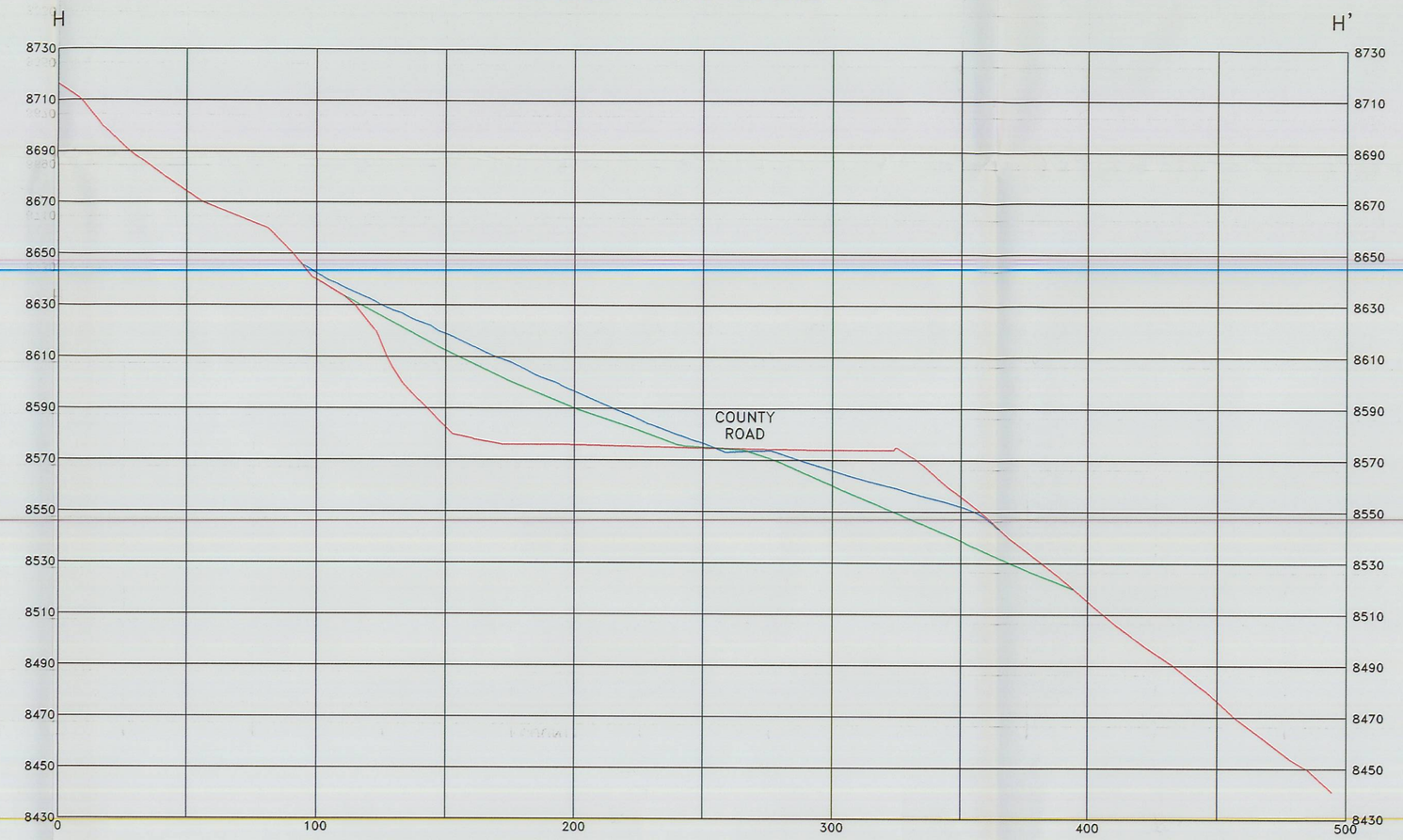

HORIZONTAL SCALE: 1"=40', VERTICAL SCALE: 1"=40'

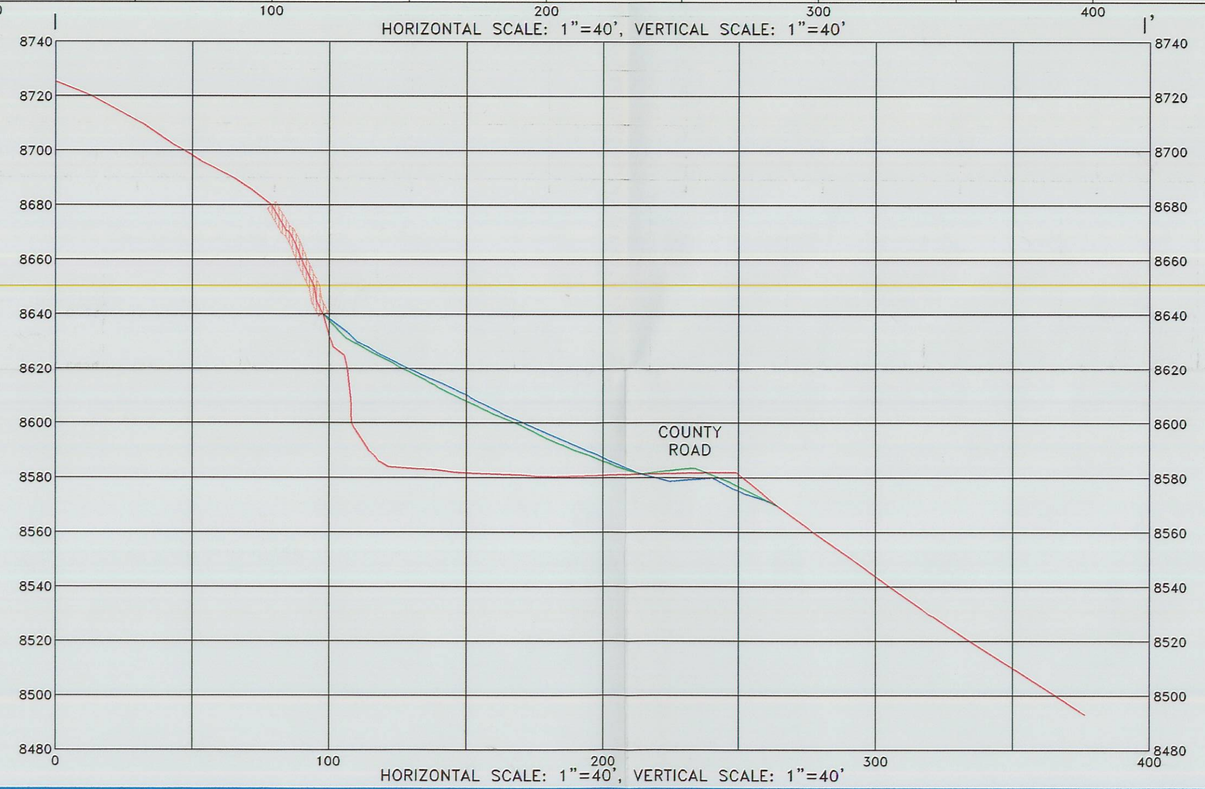

HORIZONTAL SCALE: 1"=40', VERTICAL SCALE: 1"=40'

LEGEND

- OPERATIONAL TOPOGRAPHY
- DESIGN RECLAMATION TOPOGRAPHY
- ASBUILT TOPOGRAPHY
- PARTIALLY BACKFILLED PRE-SMCRA HIGHWALL
- PARTIALLY BACKFILLED PRE-SMCRA CUTSLOPE
- PARTIALLY BACKFILLED POST-SMCRA CUTSLOPE
- COAL SEAM

NOTE:
COMPLETE BACKFILLING OF PRE-SMCRA HIGHWALL (CROSS SECTION E-E') COULD NOT BE ACCOMPLISHED DUE TO PLACEMENT OF COUNTY ROAD ON COMPETENT BASE AND GEOTECHNICAL CRITERIA LIMITING SLOPE STEEPNESS.

FILE: G:\UC779\07\DWG\542200D2-AB.DWG\ 08-08-03

REGISTERED PROFESSIONAL ENGINEER
No. 189797
LAYNE D. JENSEN
STATE OF UTAH

RAG

REVISION/HISTORY

BY	DATE	DESCRIPTION
LDJ	05-05-02	RESPOND TO TA COMMENTS
LDJ	10-10-03	AS-BUILT

STARPOINT MINE

AS-BUILT RECLAMATION CROSS SECTIONS

SHEET 2

RECEIVED
NOV 10 2003
DIV. OF OIL, GAS & MINING

PLATEAU MINING CORPORATION
847 NW HIGHWAY 191 HELPER, UTAH 84526
PHONE: (435) 472-0475

MAP 542.200d2