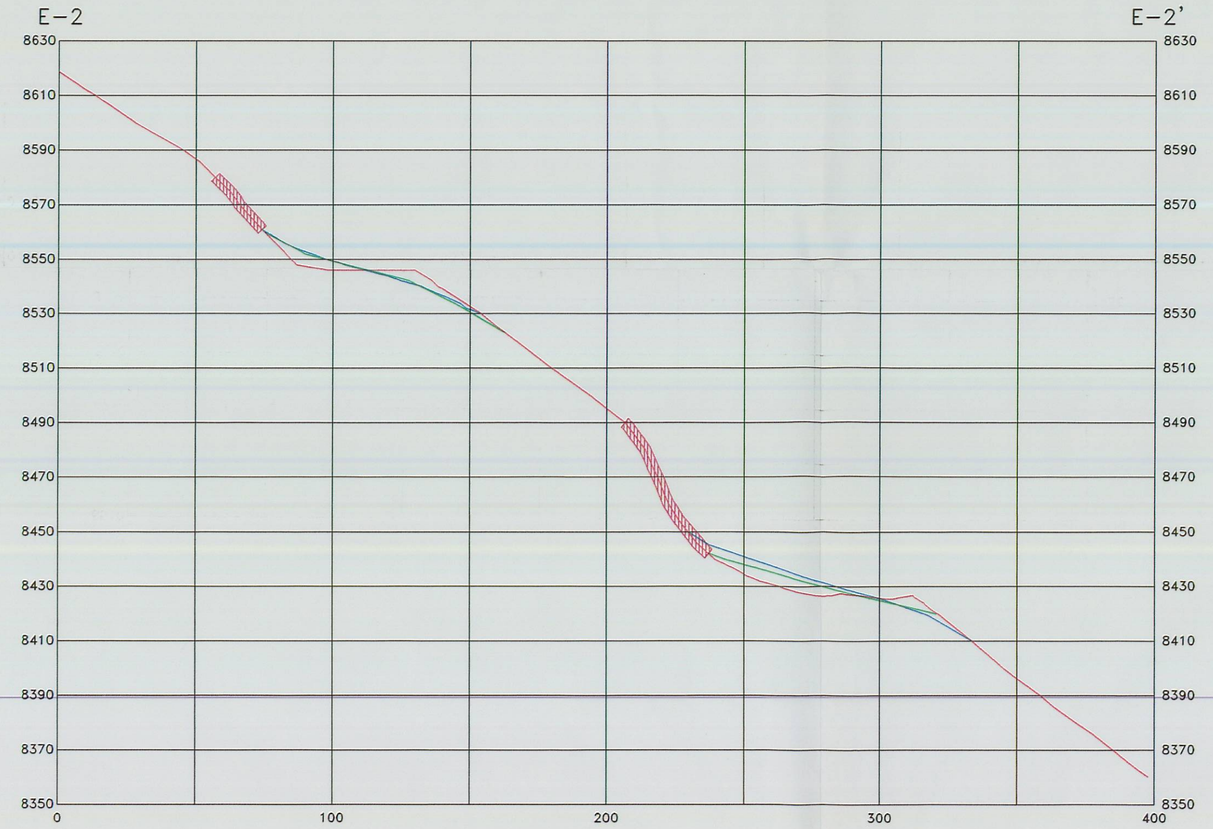


HORIZONTAL SCALE: 1"=40', VERTICAL SCALE: 1"=40'

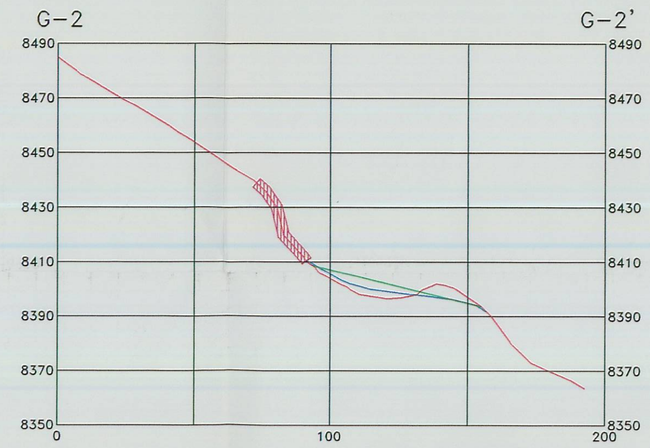


HORIZONTAL SCALE: 1"=40', VERTICAL SCALE: 1"=40'

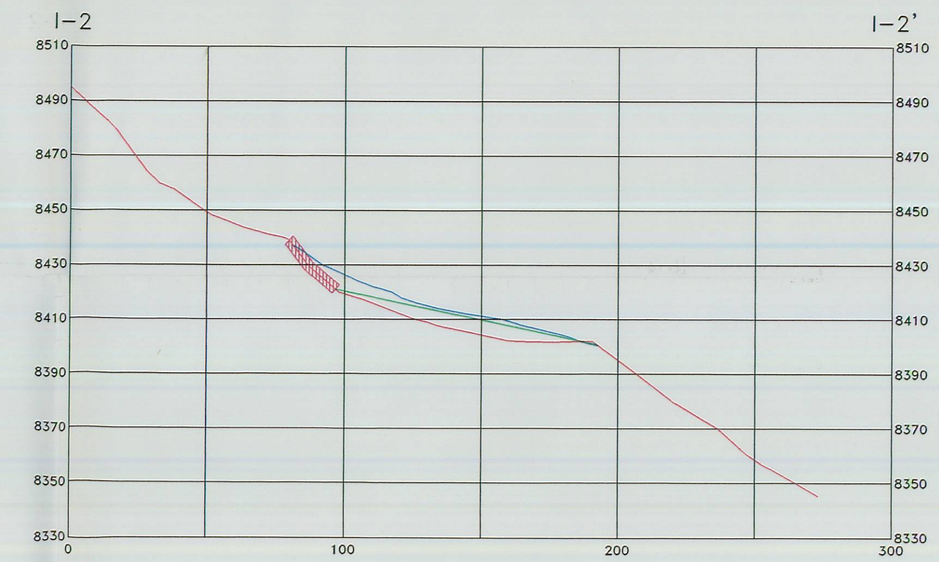


HORIZONTAL SCALE: 1"=40', VERTICAL SCALE: 1"=40'

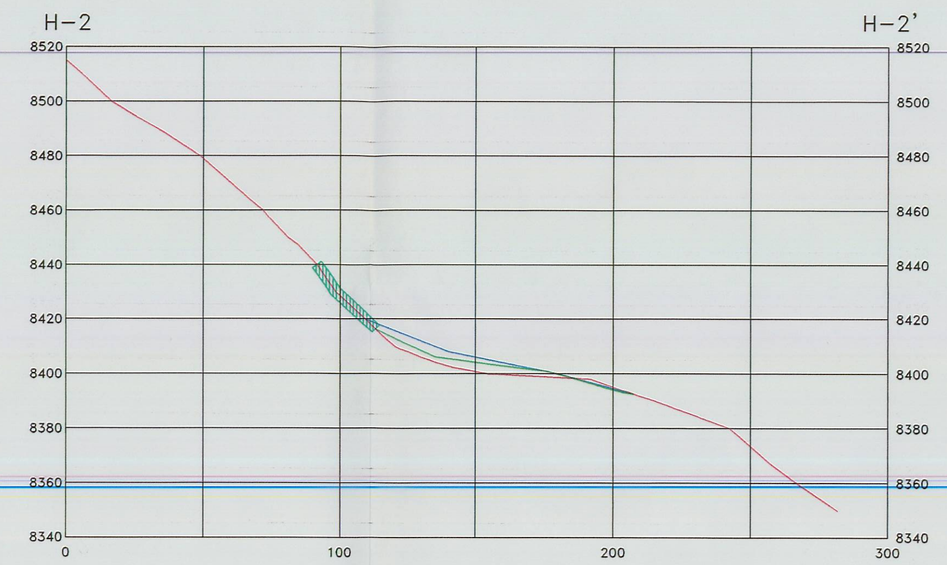


HORIZONTAL SCALE: 1"=40', VERTICAL SCALE: 1"=40'

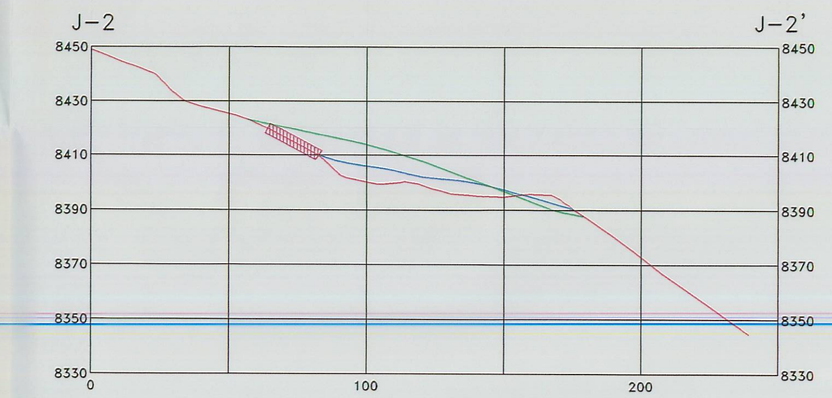


HORIZONTAL SCALE: 1"=40', VERTICAL SCALE: 1"=40'

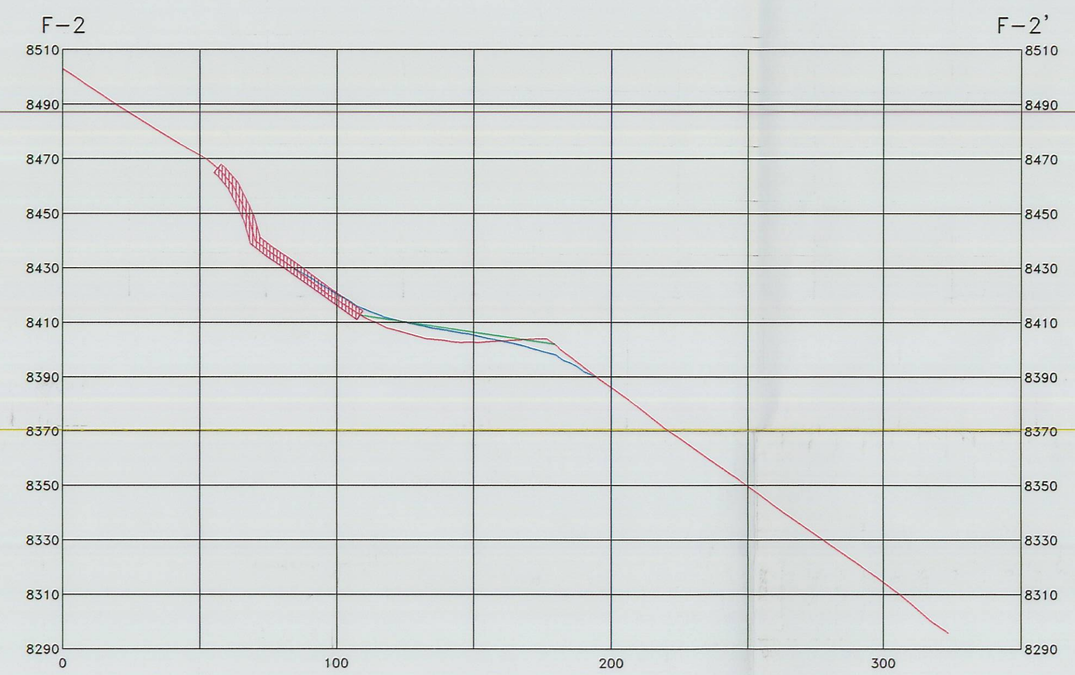


HORIZONTAL SCALE: 1"=40', VERTICAL SCALE: 1"=40'

PROFILE SBRD-31
HORIZONTAL SCALE: 1=200'
VERTICAL SCALE: 1=100'

LEGEND

- OPERATIONAL TOPOGRAPHY
- DESIGN RECLAMATION TOPOGRAPHY
- ASBUILT TOPOGRAPHY
- PARTIALLY BACKFILLED PRE-SMCRA HIGHWALL
- PARTIALLY BACKFILLED PRE-SMCRA CUTSLOPE

FILE: G:\UC779\07\DWG\542200F-AB.DWG\ 08-21-03

REGISTERED PROFESSIONAL ENGINEER
No. 169797
LAYNE D. JENSEN
10-30-03
STATE OF UTAH

RAG

REVISION/HISTORY

| BY | DATE | DESCRIPTION |
|---|---|---|
| LDJ | 10-10-03 | AS-BUILT |
| 1 | | |
| 2 | | |
| 3 | | |
| 4 | | |
| 5 | | |
| 6 | | |

STARPOINT MINE

AS-BUILT RECLAMATION CROSS SECTIONS

SHEET 6

PLATEAU MINING CORPORATION
847 NW HIGHWAY 191 HELPER, UTAH 84526
PHONE: (435) 472-0475

RECEIVED
NOV 10 2003
OIL, GAS & MINING

MAP 542.200f