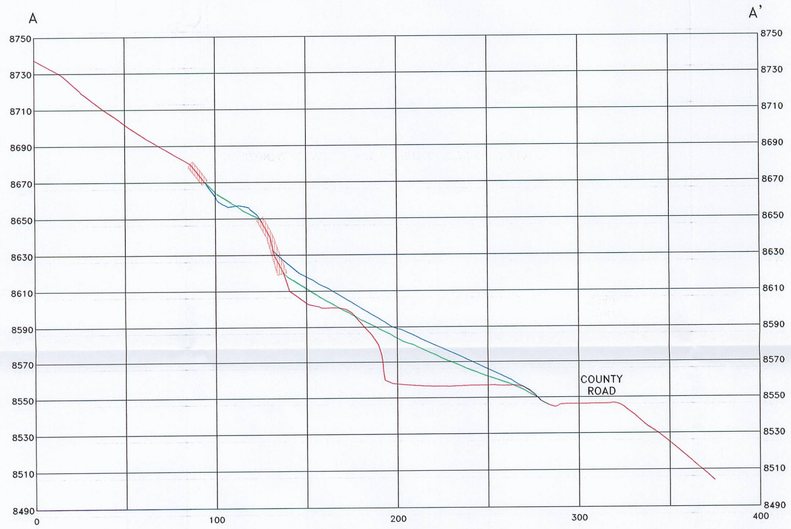

HORIZONTAL SCALE: 1"=40', VERTICAL SCALE: 1"=40'

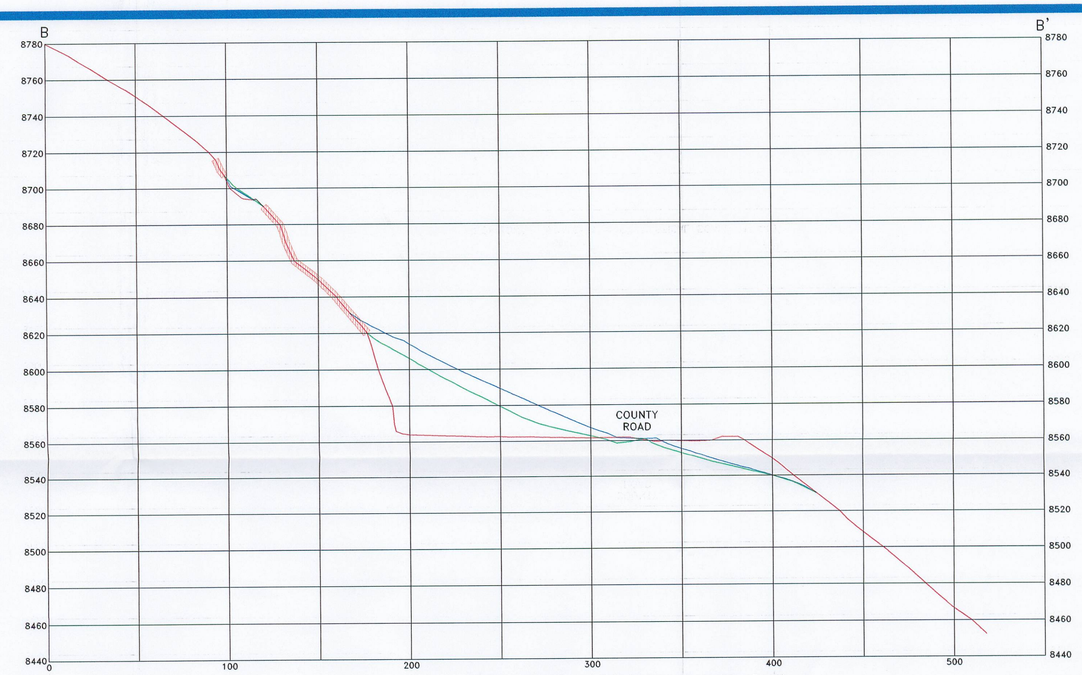

HORIZONTAL SCALE: 1"=40', VERTICAL SCALE: 1"=40'

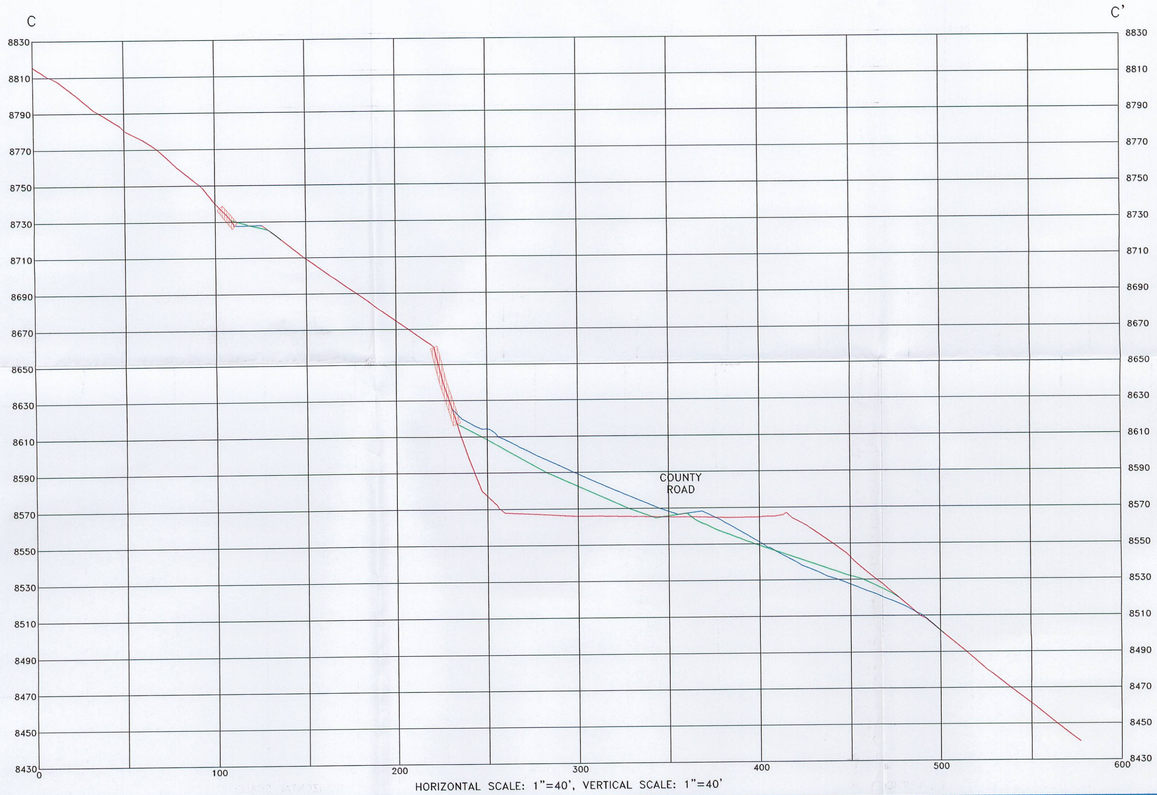

HORIZONTAL SCALE: 1"=40', VERTICAL SCALE: 1"=40'

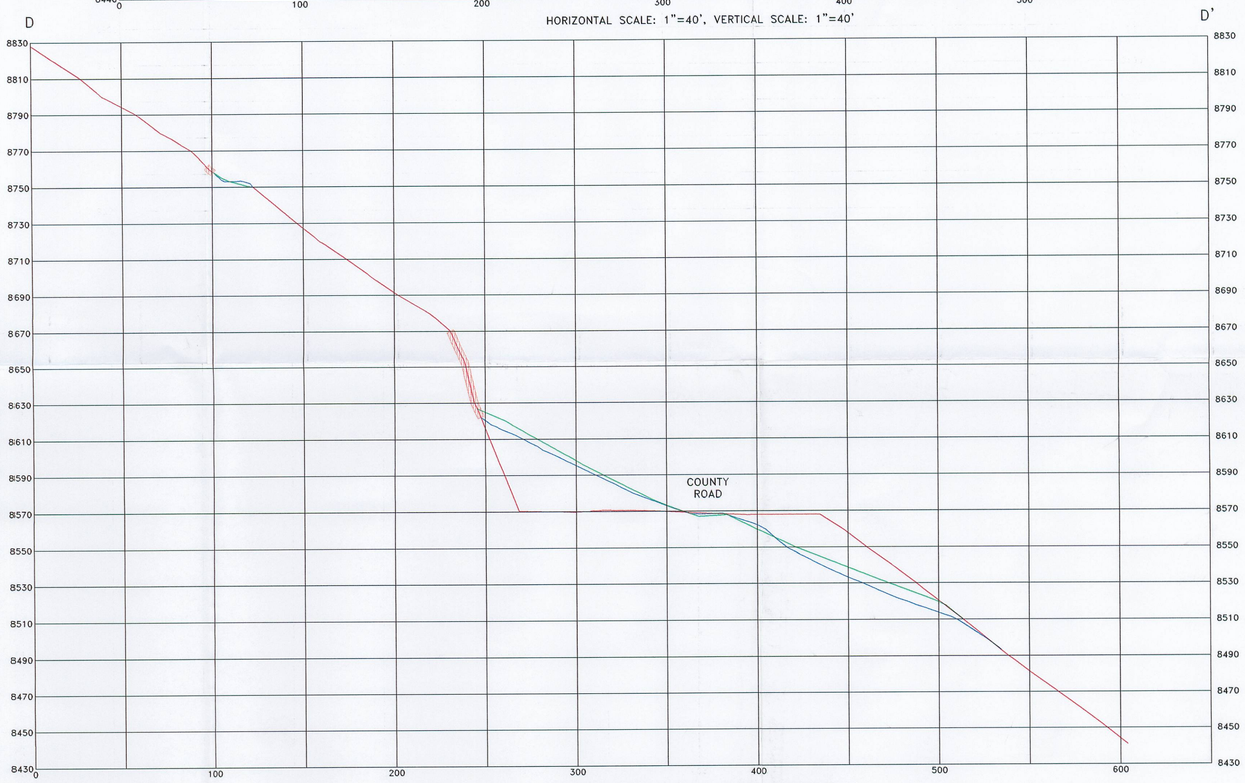

HORIZONTAL SCALE: 1"=40', VERTICAL SCALE: 1"=40'

LEGEND

- OPERATIONAL TOPOGRAPHY
- DESIGN RECLAMATION TOPOGRAPHY
- ASBUILT TOPOGRAPHY
- PARTIALLY BACKFILLED POST-SMCRA CUTSLOPE

REGISTERED PROFESSIONAL ENGINEER
No. 169797
LAYNE D. JENSEN
STATE OF UTAH

RAG

FILE: G:\UC779\07\DWG\542200D1-AB.DWG\ 08-08-03

REVISION/HISTORY

BY	DATE	DESCRIPTION
LDJ	05-05-02	RESPOND TO TA COMMENTS
LDJ	10-10-03	AS-BUILT

STARPOINT MINE

AS-BUILT RECLAMATION CROSS SECTIONS

SHEET 1

PLATEAU MINING CORPORATION

847 NW HIGHWAY 191 HELPER, UTAH 84526
PHONE: (435) 472-0475

MAP 542.200d1