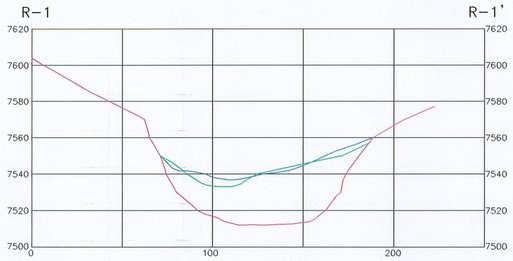

HORIZONTAL SCALE: 1"=40', VERTICAL SCALE: 1"=40'

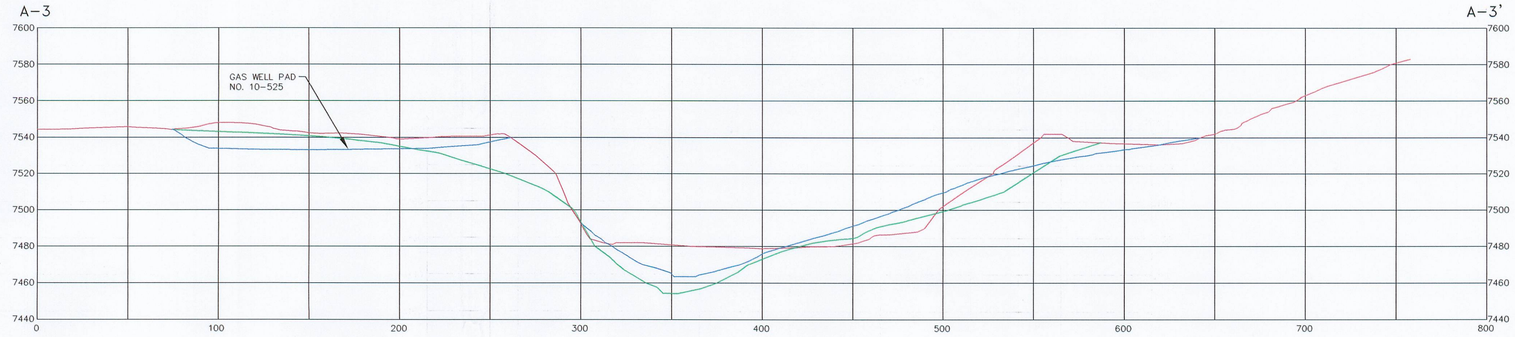

HORIZONTAL SCALE: 1"=40', VERTICAL SCALE: 1"=40'

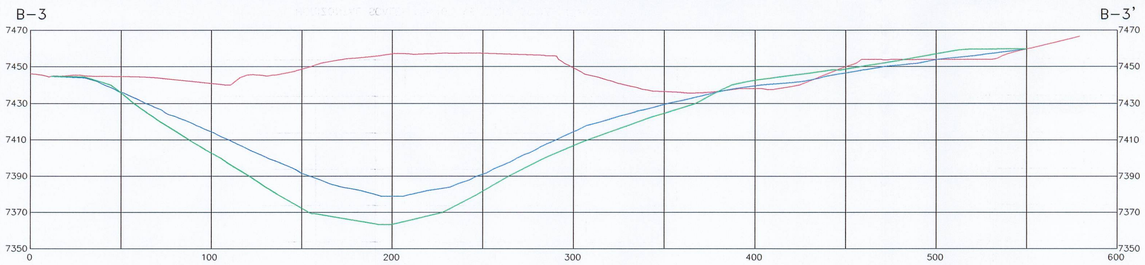

HORIZONTAL SCALE: 1"=40', VERTICAL SCALE: 1"=40'

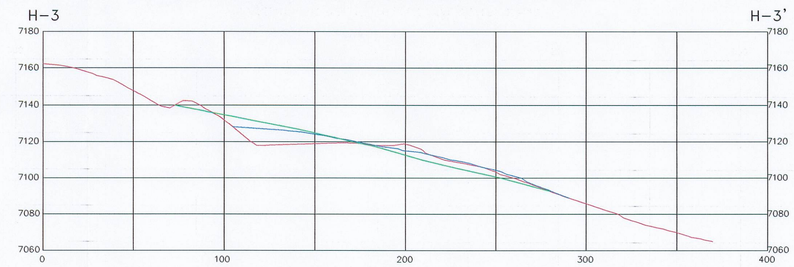

HORIZONTAL SCALE: 1"=40', VERTICAL SCALE: 1"=40'

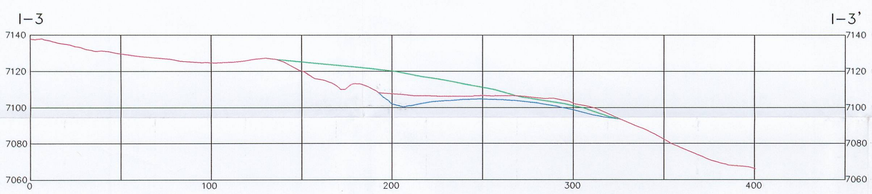

HORIZONTAL SCALE: 1"=40', VERTICAL SCALE: 1"=40'

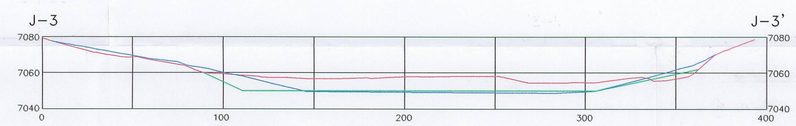

HORIZONTAL SCALE: 1"=40', VERTICAL SCALE: 1"=40'

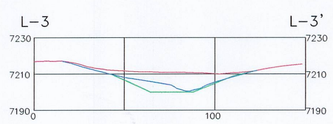

HORIZONTAL SCALE: 1"=40', VERTICAL SCALE: 1"=40'

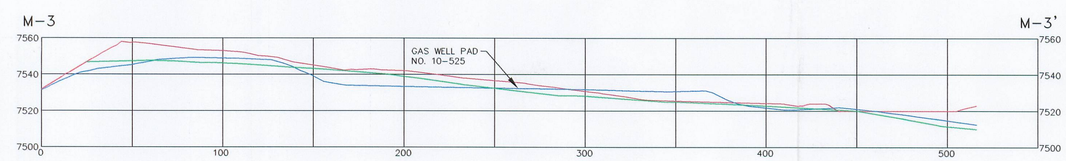

HORIZONTAL SCALE: 1"=40', VERTICAL SCALE: 1"=40'

LEGEND

- OPERATIONAL TOPOGRAPHY
- DESIGN RECLAMATION TOPOGRAPHY
- ASBUILT TOPOGRAPHY

FILE: G:\UC779\07\DWG\542200E1-AB.DWG\ 08-12-03

REGISTERED PROFESSIONAL ENGINEER
No. 169797
LAYNE D. JENSEN
6-23-04
STATE OF UTAH

RAG

REVISION/HISTORY

BY	DATE	DESCRIPTION
LDJ	10-10-03	AS-BUILT
1		
2		
3		
4		
5		
6		

STARPOINT MINE

AS-BUILT RECLAMATION CROSS SECTIONS

SHEET 4

RECEIVED
JUL 21 2004
DIV. OF OIL, GAS & MINING

PLATEAU MINING CORPORATION
847 NW HIGHWAY 191 HELPER, UTAH 84526
PHONE: (435) 472-0475

MAP 542.200e1