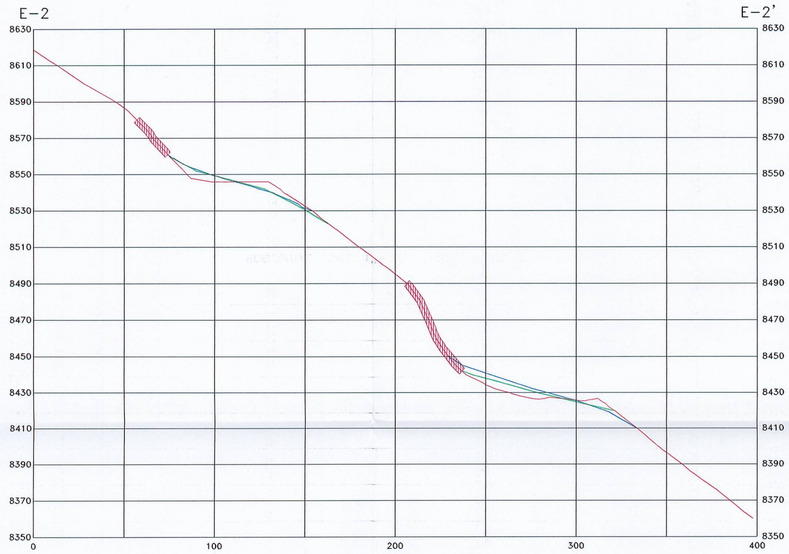

HORIZONTAL SCALE: 1"=40', VERTICAL SCALE: 1"=40'

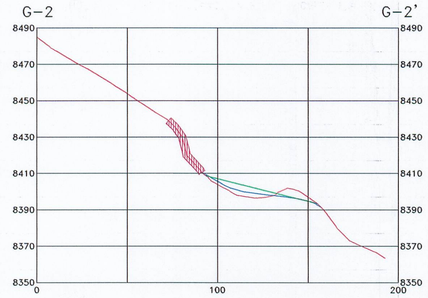

HORIZONTAL SCALE: 1"=40', VERTICAL SCALE: 1"=40'

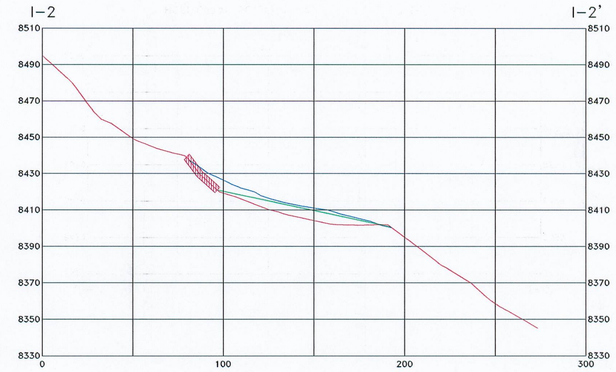

HORIZONTAL SCALE: 1"=40', VERTICAL SCALE: 1"=40'

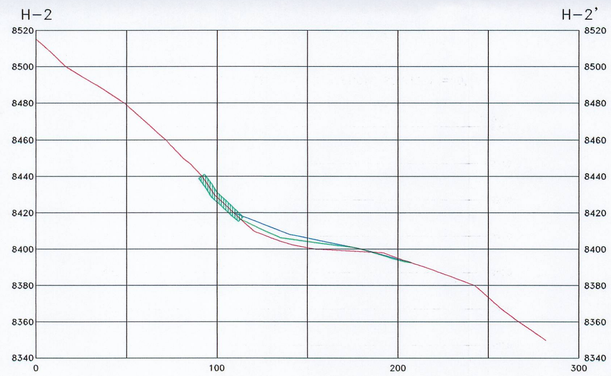

HORIZONTAL SCALE: 1"=40', VERTICAL SCALE: 1"=40'

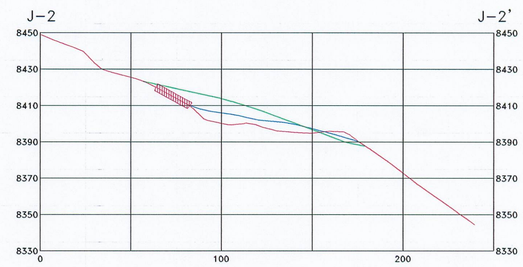

HORIZONTAL SCALE: 1"=40', VERTICAL SCALE: 1"=40'

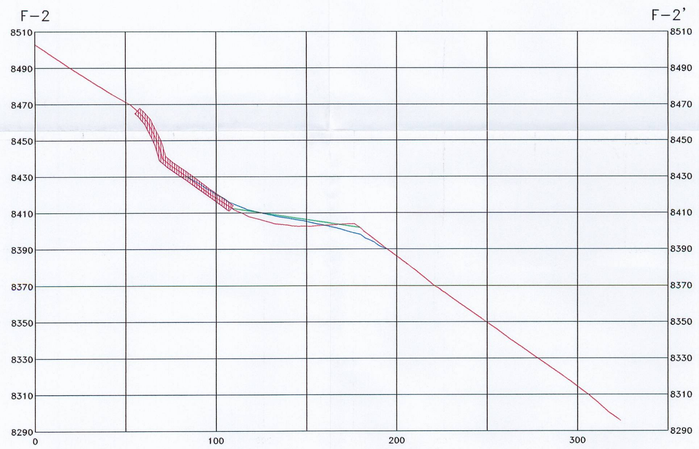

HORIZONTAL SCALE: 1"=40', VERTICAL SCALE: 1"=40'

PROFILE SBRD-31

HORIZONTAL SCALE: 1=200'
VERTICAL SCALE: 1=100'

LEGEND

- OPERATIONAL TOPOGRAPHY
- DESIGN RECLAMATION TOPOGRAPHY
- ASBUILT TOPOGRAPHY
- PARTIALLY BACKFILLED PRE-SMCRA HIGHWALL
- PARTIALLY BACKFILLED PRE-SMCRA CUTSLOPE

FILE: G:\UC779\07\DWG\542200F-AB.DWG\ 08-21-03

REGISTERED PROFESSIONAL ENGINEER
No. 189797
LAYNE D. JENSEN
6-25-03
WITHOUT A SEAL IS INVALID
STATE OF UTAH

RAG

REVISION/HISTORY		
BY	DATE	DESCRIPTION
LDJ	10-10-03	AS-BUILT
1		
2		
3		
4		
5		
6		

RECEIVED
JUL 21 2004
DIV. OF OIL, GAS & MINING

STARPOINT MINE

AS-BUILT RECLAMATION CROSS SECTIONS

SHEET 6

PLATEAU MINING CORPORATION
847 NW HIGHWAY 191 HELPER, UTAH 84526
PHONE: (435) 472-0475

MAP 542.200f