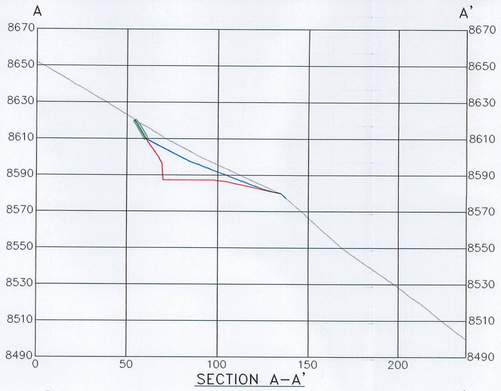

SECTION A–A'

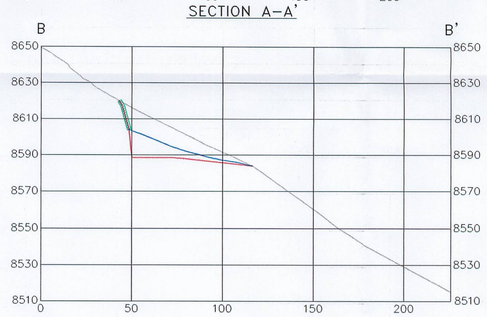

SECTION B–B'

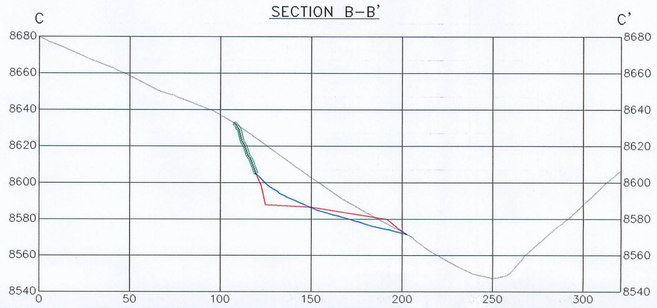

SECTION C–C'

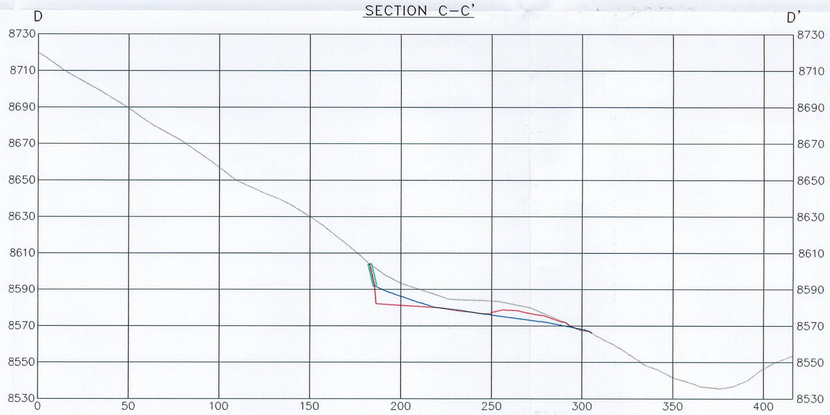

SECTION D–D'

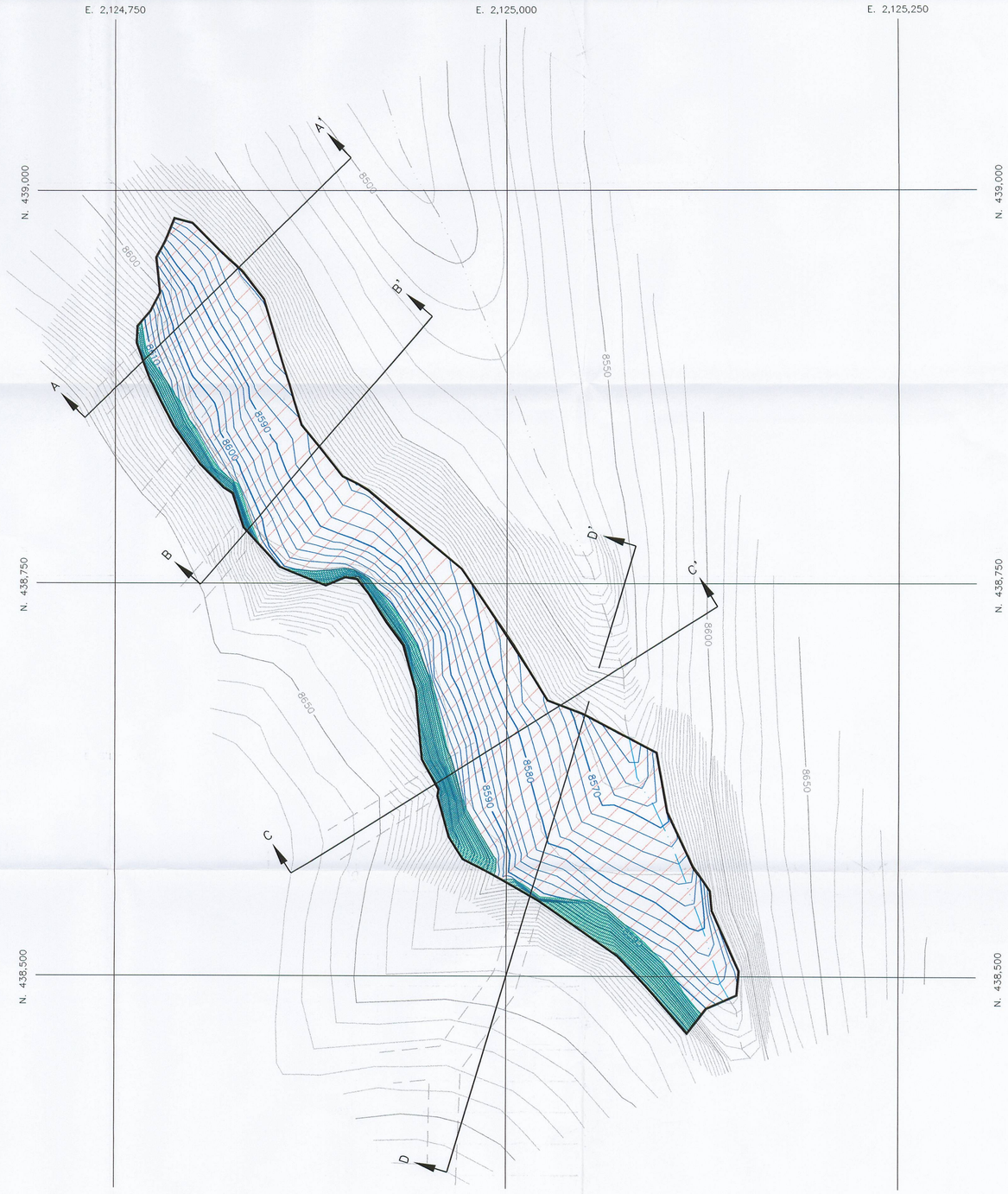

RECLAMATION CONTOURS

LEGEND

- EXTENT OF RECLAMATION BOUNDARY
- RECLAMATION GROUND CONTOURS
- EXISTING GROUND CONTOURS
- PRE-MINING SURFACE
- OPERATIONAL SURFACE
- POST-MINING SURFACE
- CROSS SECTION

SEDIMENT CONTROL MEASURES

- SURFACE ROUGHENING (STRAW MULCH) LAST AUGMENTED SEEDING FALL 2000
- PARTIALLY BACKFILLED PRE-SMCRA HIGHWALL

NOTE:
PHASE 1 BOND RELEASE FOR 1.10 ACRES.

NORTH

40' 20' 0 40'

G:\UC779\06\DWG\MAP542200G1.DWG 02-11-03

REGISTERED PROFESSIONAL ENGINEER
No. 189797
LAYNE D. JENSEN
6-25-03
STATE OF UTAH

RAG

REVISION/HISTORY		
BY	DATE	DESCRIPTION
1		
2		
3		
4		
5		
6		

RECEIVED
JUL 21 2004
DIV. OF OIL, GAS & MINING

STARPOINT MINE

AS-BUILT MUD WATER CANYON FAN RECLAMATION TOPOGRAPHY AND TREATMENT MAP

PLATEAU MINING CORPORATION
847 NW HIGHWAY 191 HELPER, UTAH 84526
PHONE: (435) 472-0475

MAP 542.200g