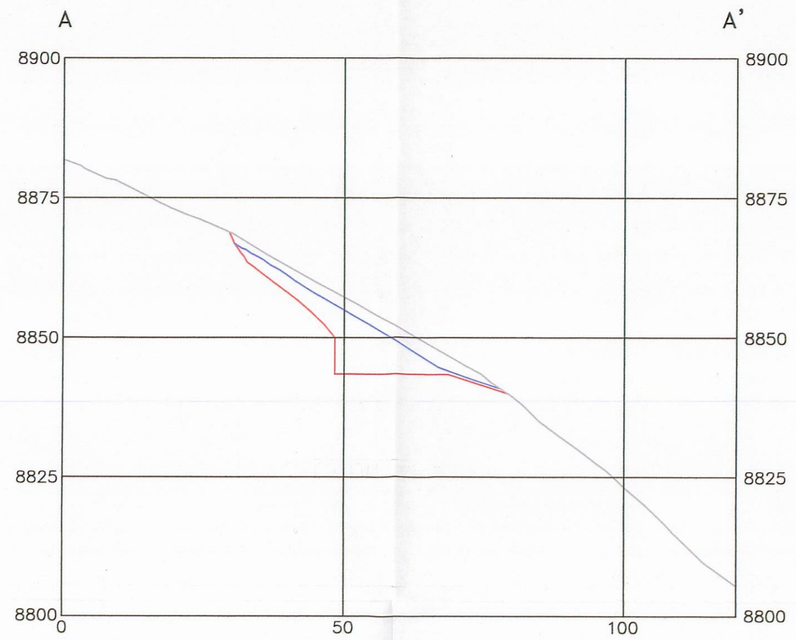

SECTION A–A'

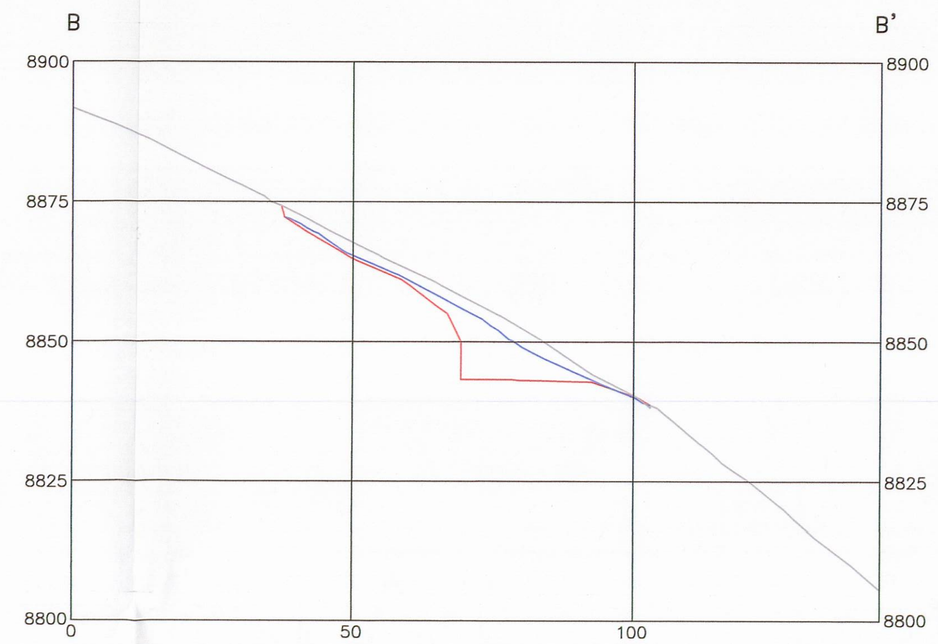

SECTION B–B'

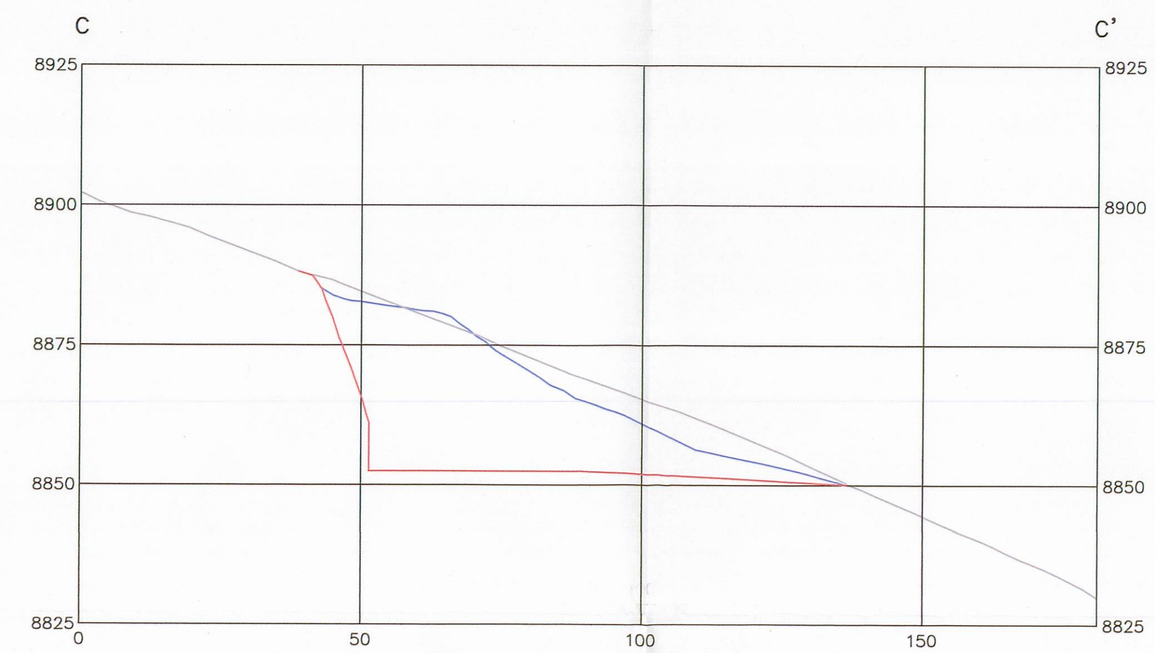

SECTION C–C'

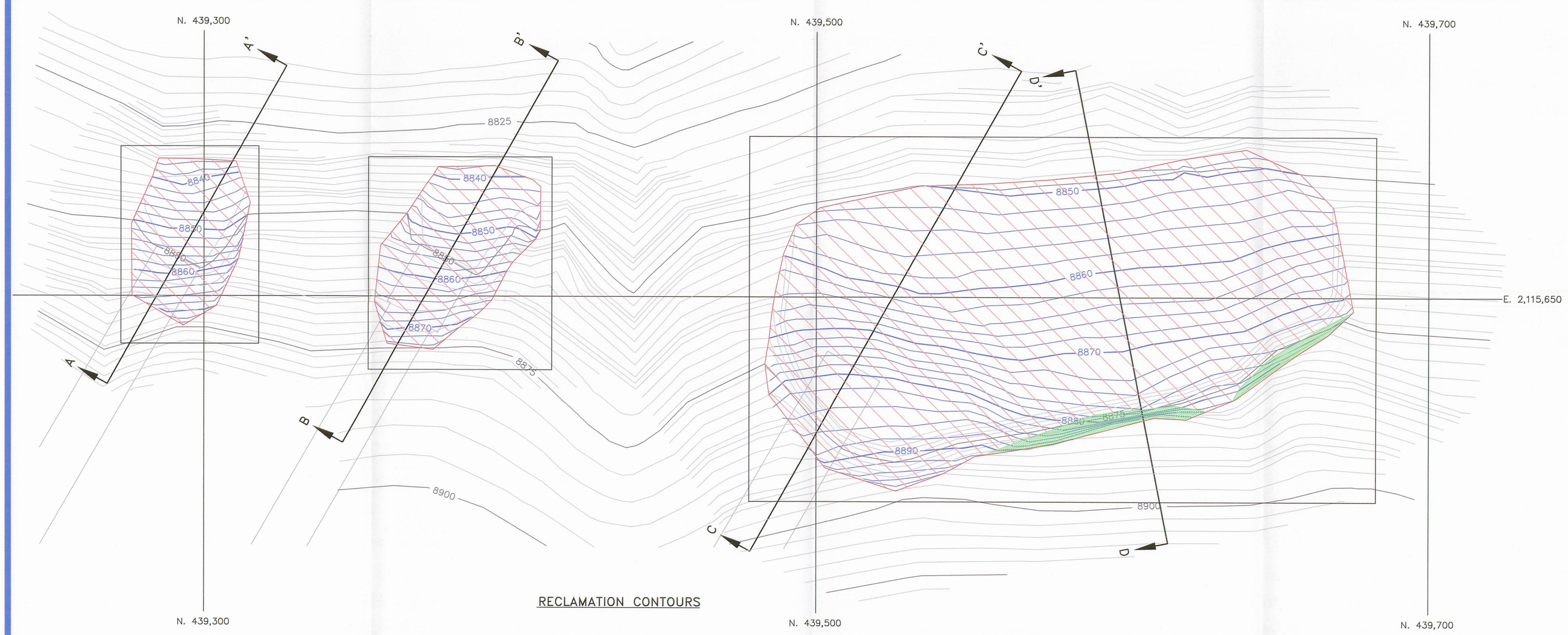

RECLAMATION CONTOURS

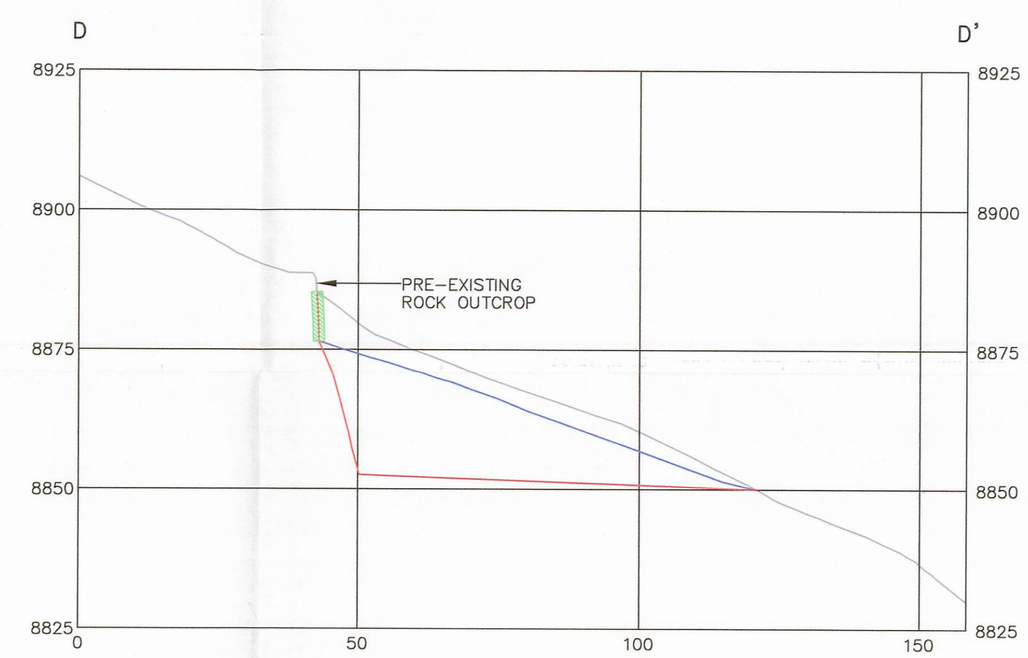

SECTION D–D'

RECEIVED
JUL 2 1 2008
DIV. OF OIL, GAS & MINING

LEGEND

- EXTENT OF RECLAMATION BOUNDARY
- RECLAMATION GROUND CONTOURS
- EXISTING GROUND CONTOURS
- PRE-MINING SURFACE
- OPERATIONAL SURFACE
- POST-MINING SURFACE
- CROSS SECTION

SEDIMENT CONTROL MEASURES

- SURFACE ROUGHENING (STRAW MULCH) LAST AUGMENTED SEEDING FALL 2000
- PARTIALLY BACKFILLED PRE-SMCRA HIGHWALL

NOTE:
1. PHASE 1 BOND RELEASE FOR 0.44 ACRES.
2. PHASE 1 BOND RELEASE WAS GRANTED BY THE DIVISION OF OIL GAS AND MINING ON OCTOBER 12, 2004.

NORTH

20' 10' 0 20'

G:\UC779\06\DWG\MAP542200H1.DWG 08\05\03

REGISTERED PROFESSIONAL ENGINEER
No. 168246
RICHARD B. WHITE
STATE OF UTAH

RAG

REVISION/HISTORY		
BY	DATE	DESCRIPTION

STARPOINT MINE

AS-BUILT CORNER CANYON FAN RECLAMATION TOPOGRAPHY AND TREATMENT MAP

PLATEAU MINING CORPORATION

847 NW HIGHWAY 191 HELPER, UTAH 84526
PHONE: (435) 472-0475

File in:
☐ Confidential
☐ Shelf
☒ Expandable
Refer to Record No. CCCT Date 07/15/2008
In C0070006 Cook Wellman
For additional information

MAP 542.200h

D:\UC779\30\MAP542200H.dwg, Layout2-Layout1, 7/7/2008 4:17:59 PM