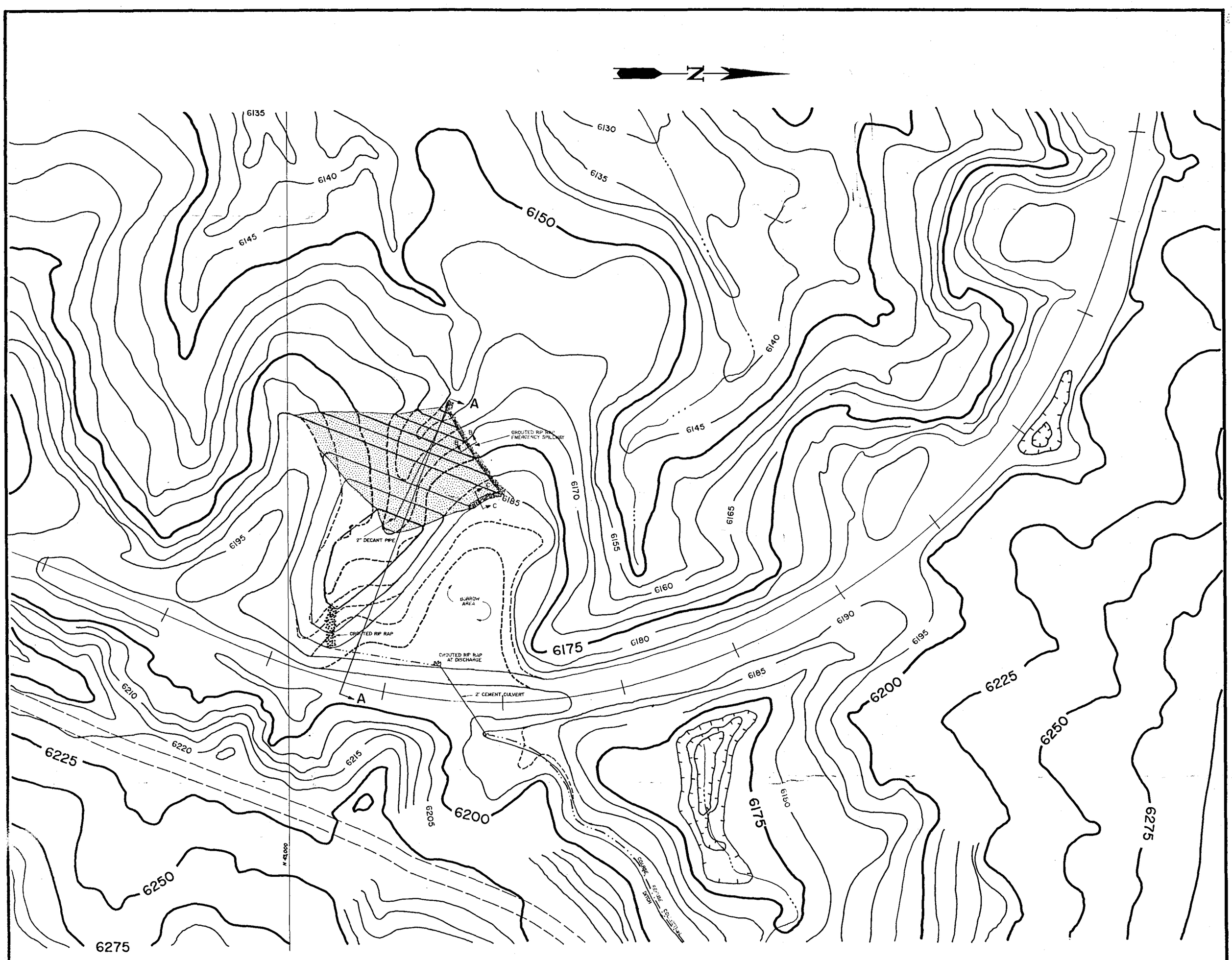

PLAN VIEW
1" = 50"

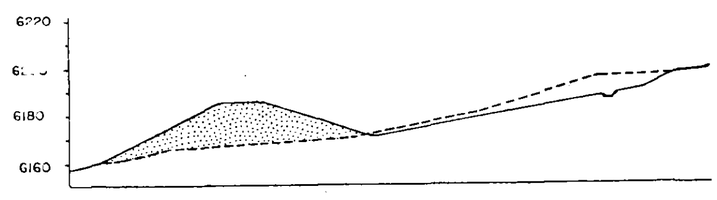

SECTION A-A
1" = 50'

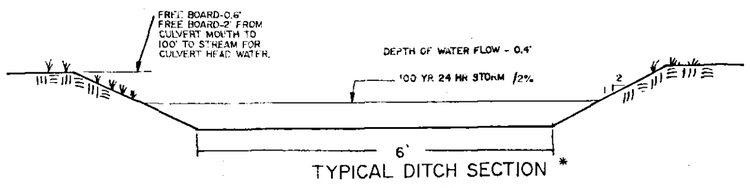

TYPICAL DITCH SECTION *
1" = 2'

* ACTUAL SECTION MAY BE DIFFERENT TO CONFORM WITH FIELD CONDITIONS

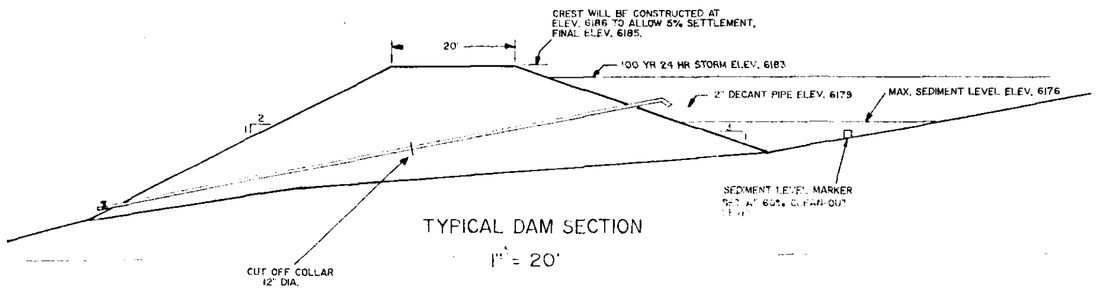

TYPICAL DAM SECTION
1" = 20'

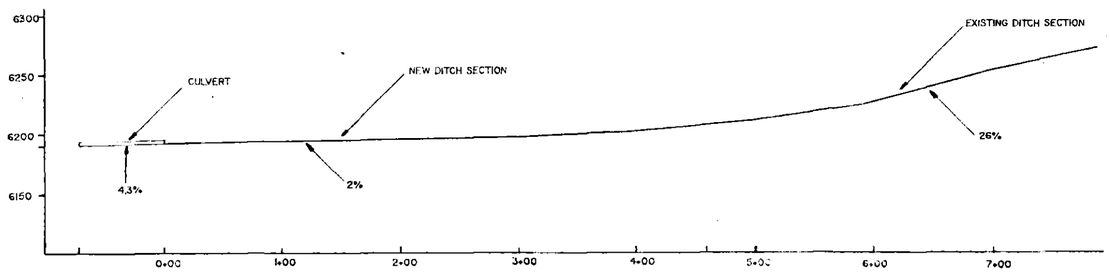

DITCH SECTION
1" = 100'

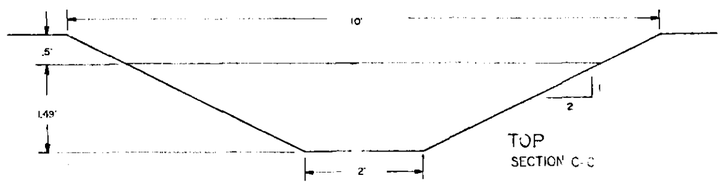

TOP
SECTION C-C

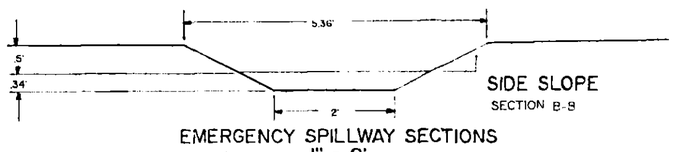

SIDE SLOPE
SECTION B-B

EMERGENCY SPILLWAY SECTIONS
1" = 2'

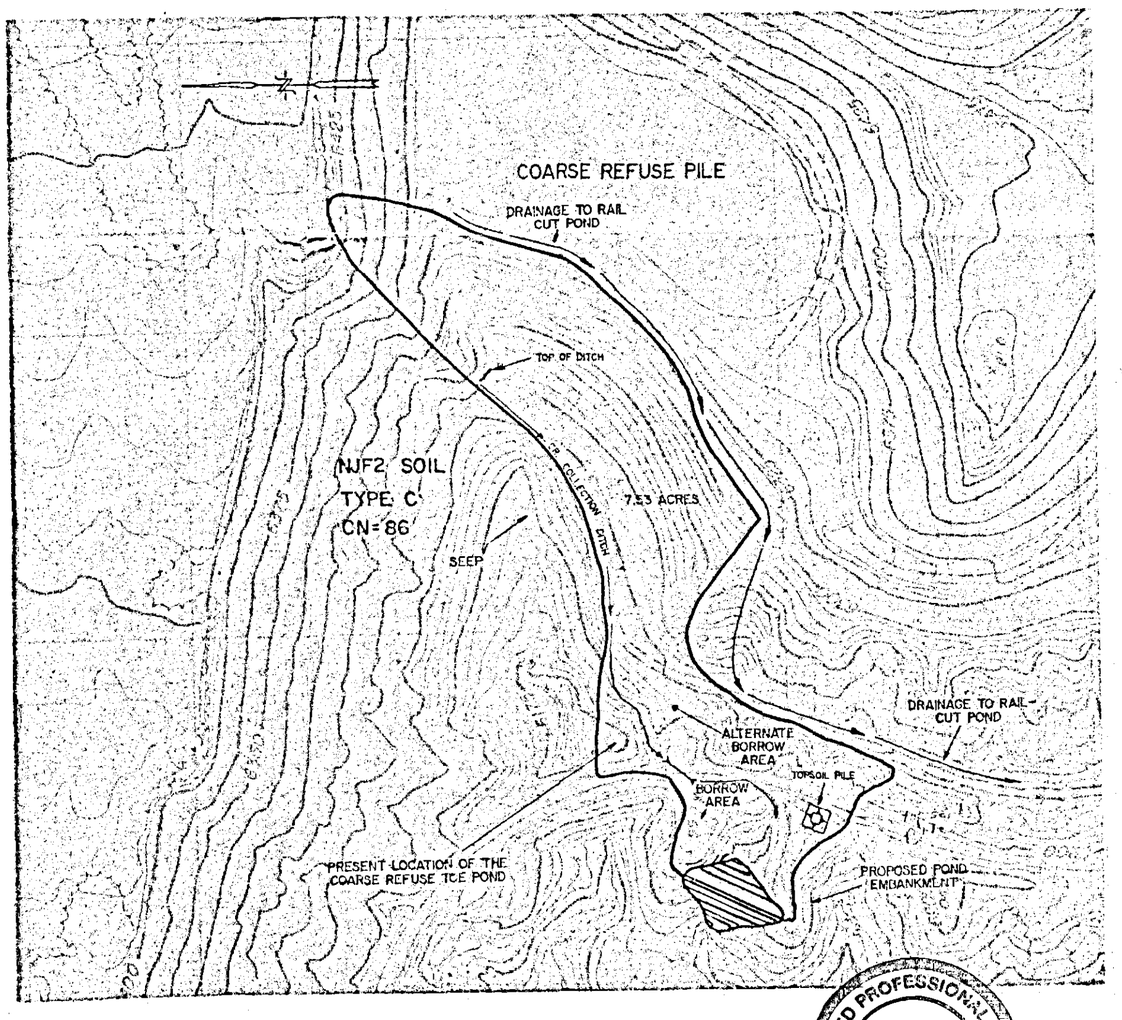

DRAINAGE AREA
1" = 200'

REGISTERED PROFESSIONAL ENGINEER
STATE OF UTAH
WINTERS
NO. 5118

NO.	DESCRIPTION	DATE
4		
3		
2	ALTERNATE BORROW AREA	12/5/86
1	DITCH & EMERGENCY SPILLWAY SECTIONS	9/9/86

REVISIONS

KAISER COAL

DRAWN BY	BRIAN ALLRED	DATE	5/28/86
CHECKED BY	D. PEARCE	DATE	5/29/86
APPROVED	R. HUGHES	DATE	5/29/86
APPROVED		DATE	
SCALE	AS SHOWN		

COARSE REFUSE TOE POND
(REVISED)

PLATE III-5

SUNNYSIDE MINES
COAL

DRAWING NO.
D4-0142